

BT-JAC-020631-500-0004

Bramford to Twinstead Reinforcement

Volume 2: Plans and Drawings

Document 2.8.3 (B): Statutory and Non-Statutory Sites and Features of the Historic Environment

Final Issue B
December 2023

Planning Inspectorate Reference: EN020002

Infrastructure Planning (Applications: Prescribed Forms and Procedure) Regulations 2009 Regulation 5(2)(m)

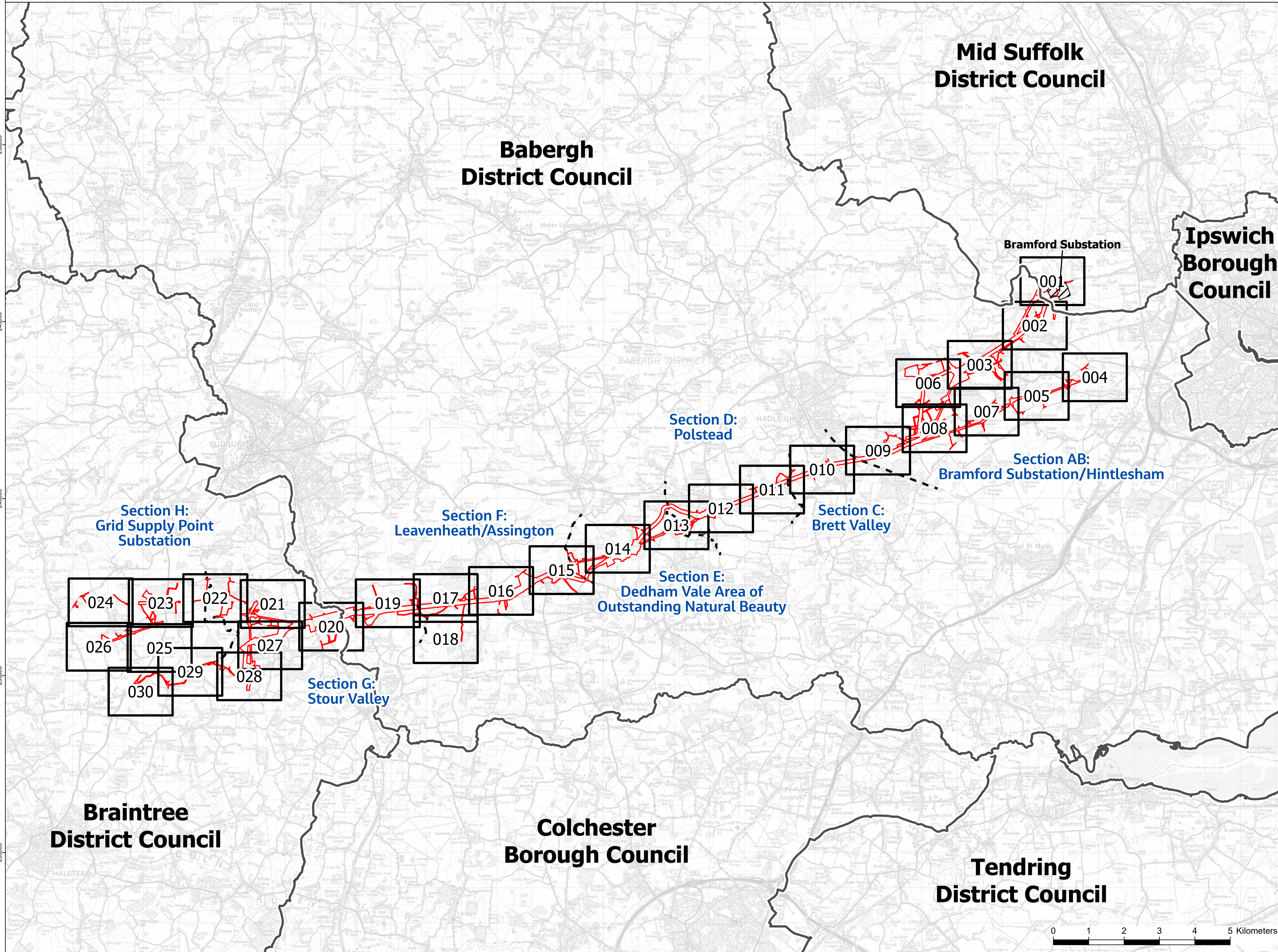


Version History

Date	Issue	Status	Description / Changes
April 2023	A	Final	For DCO submission
December 2023	B	Final	Updated at Deadline 5 to include Historic England Listed Building ID references.



- Legend**
- Order limits
 - Section boundaries
 - Local authority boundaries
 - Existing substations



Mid Suffolk District Council

Babergh District Council

Ipswich Borough Council

Bramford Substation

**Section D:
Polstead**

**Section AB:
Bramford Substation/Hintlesham**

**Section H:
Grid Supply Point Substation**

**Section F:
Leavenheath/Assington**

**Section C:
Brett Valley**

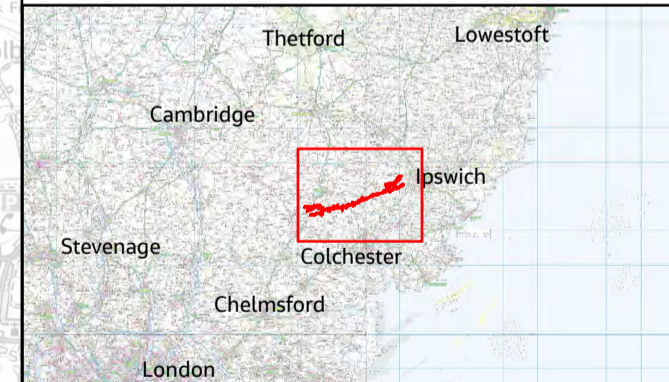
**Section E:
Dedham Vale Area of Outstanding Natural Beauty**

**Section G:
Stour Valley**

Braintree District Council

Colchester Borough Council

Tendring District Council



Reference should be made to Document 2.1 Guide to the Plans which provides further information on what the plans show.

NG Investment No. 21847

ISSUE	DATE	REMARKS	DRAWN	CHKD	APPD
B	22/11/2023	Update for Deadline 5	PM	LJ	CW
A	17/02/2024	Rev A for DCo Application	PM	LJ	CW

PROJECT: **Bramford to Twinstead Reinforcement**

nationalgrid

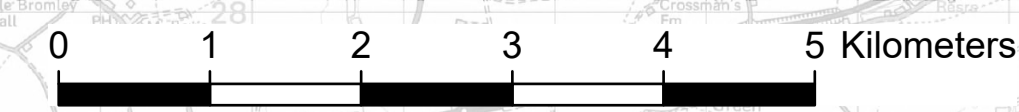
TITLE: Document 2.8.3 Statutory and Non-Statutory Sites and Features of the Historic Environment

CIRCUIT / SITE: **Bramford – Pelham & Bramford – Braintree – Bulls Lodge** GIS

ORIGINATOR DRAWING NO. **AAA_BTT_APPFA1_Fig03_KeyPlan_Rev0** A1

NG DRAWING No. **BT-JAC-020631-500-0004** SHEET NO. **1** NO. OF SHEETS **1** ISSUE: **B**

SCALE: 1:50,000



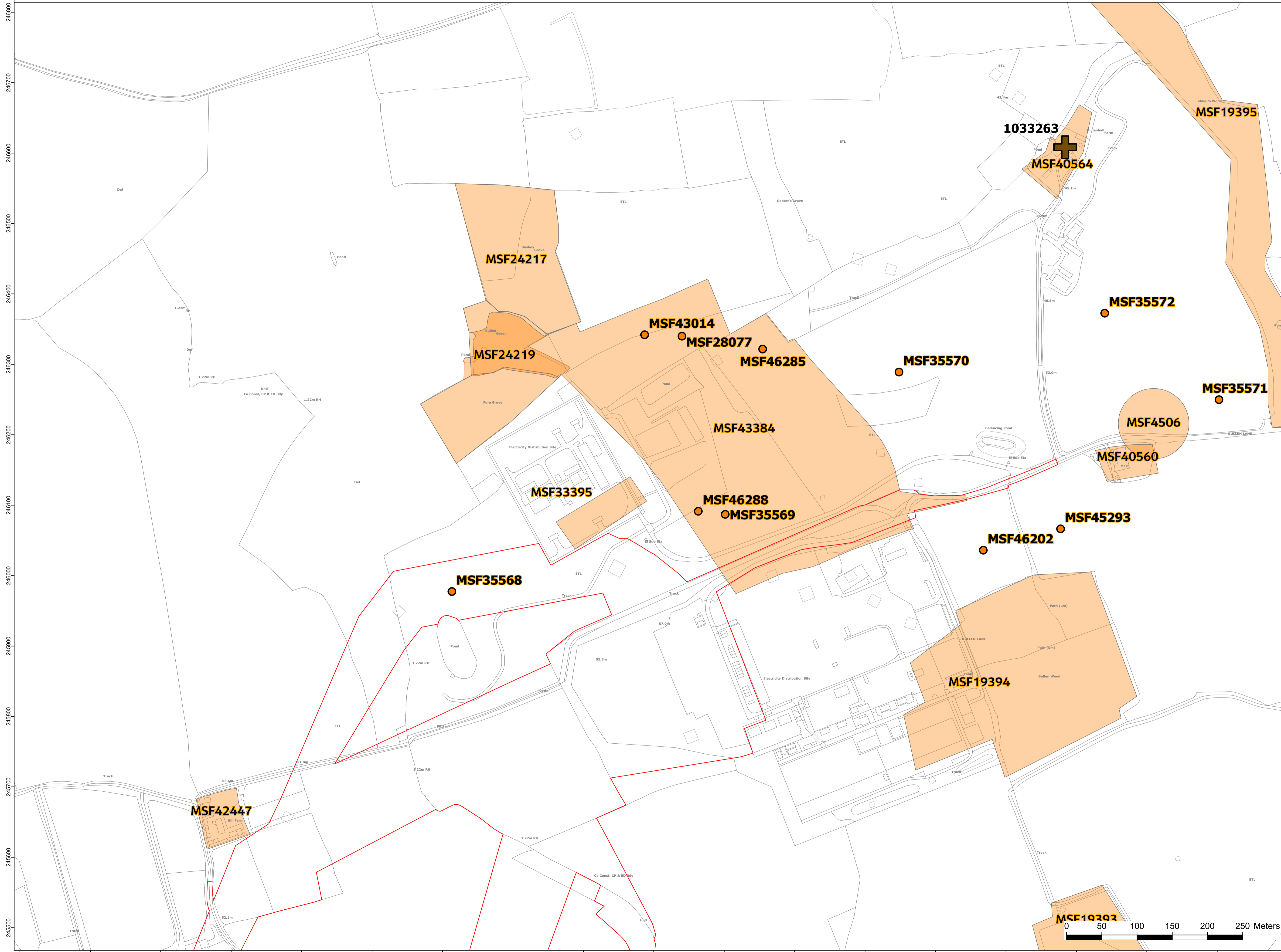
NATIONAL GRID (BRAMFORD TO TWINSTEAD REINFORCEMENT) ORDER
 PINS APPLICATION NUMBER: EN020002
 STATUTORY AND NON-STATUTORY SITES AND FEATURES OF THE HISTORIC ENVIRONMENT
 REGULATION 5(2)(m)
 SHEET 01 OF 30
 IN THE DISTRICTS OF MID SUFFOLK DISTRICT COUNCIL AND BABERGH DISTRICT COUNCIL



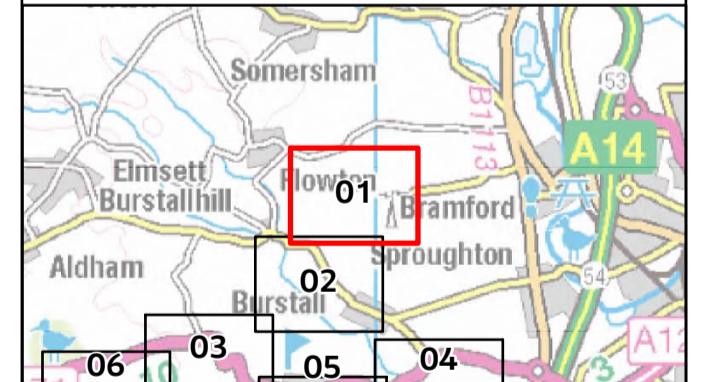
Application Document 2.8.3

Reproduced from Ordnance Survey maps by permission of Ordnance Survey on behalf of the controller of His Majesty's Stationery Office. © Crown Copyright Ordnance Survey, Licence no. 0100059731

- Legend**
- Order limits
 - Historic Environment Record
 - MSF35568 Historic Environment Record reference number
 - + Grade I Listed Buildings
 - + Grade II* Listed Buildings
 - + Grade II Listed Buildings*
 - 1033263 Listed Building reference number
 - Scheduled Monuments
 - 1019889 Scheduled Monuments reference number
 - Conservation Areas
 - Hadleigh Conservation Areas reference name



* Listed building 1122866 included in original Historic Environment data is believed to be incorrectly located, the location shown in this figure was identified through site visits



Reference should be made to Document 2.1 Guide to the Plans which provides further information on what the plans show.

NG Investment No. 21847			
B	22/11/2023	Update for Deadline 5	PM LJ CW
A	17/02/2024	Rev A for DCa Application	PM LJ CW
ISSUE	DATE	REMARKS	DRAWN/CHKD/APPD
PROJECT: Bramford to Twinstead Reinforcement			
nationalgrid			
TITLE: Document 2.8.3 Statutory and Non-Statutory Sites and Features of the Historic Environment			
CIRCUIT / SITE: Bramford – Pelham & Bramford – Braitree – Bulls Lodge			GIS
ORIGINATOR DRAWING NO. AAA_BT_APPFA1_Fig03_Rev0			A1
NG DRAWING No. BT-JAC-020631-500-0004	SHEET NO. 01	NO. OF SHEETS 30	ISSUE: B
SCALE: 1:2,500			



NATIONAL GRID (BRAMFORD TO TWINSTEAD REINFORCEMENT) ORDER
 PINS APPLICATION NUMBER: EN020002
 STATUTORY AND NON-STATUTORY SITES AND FEATURES OF THE HISTORIC ENVIRONMENT
 REGULATION 5(2)(m)
 SHEET 04 OF 30
 IN THE DISTRICT OF BABERGH DISTRICT COUNCIL

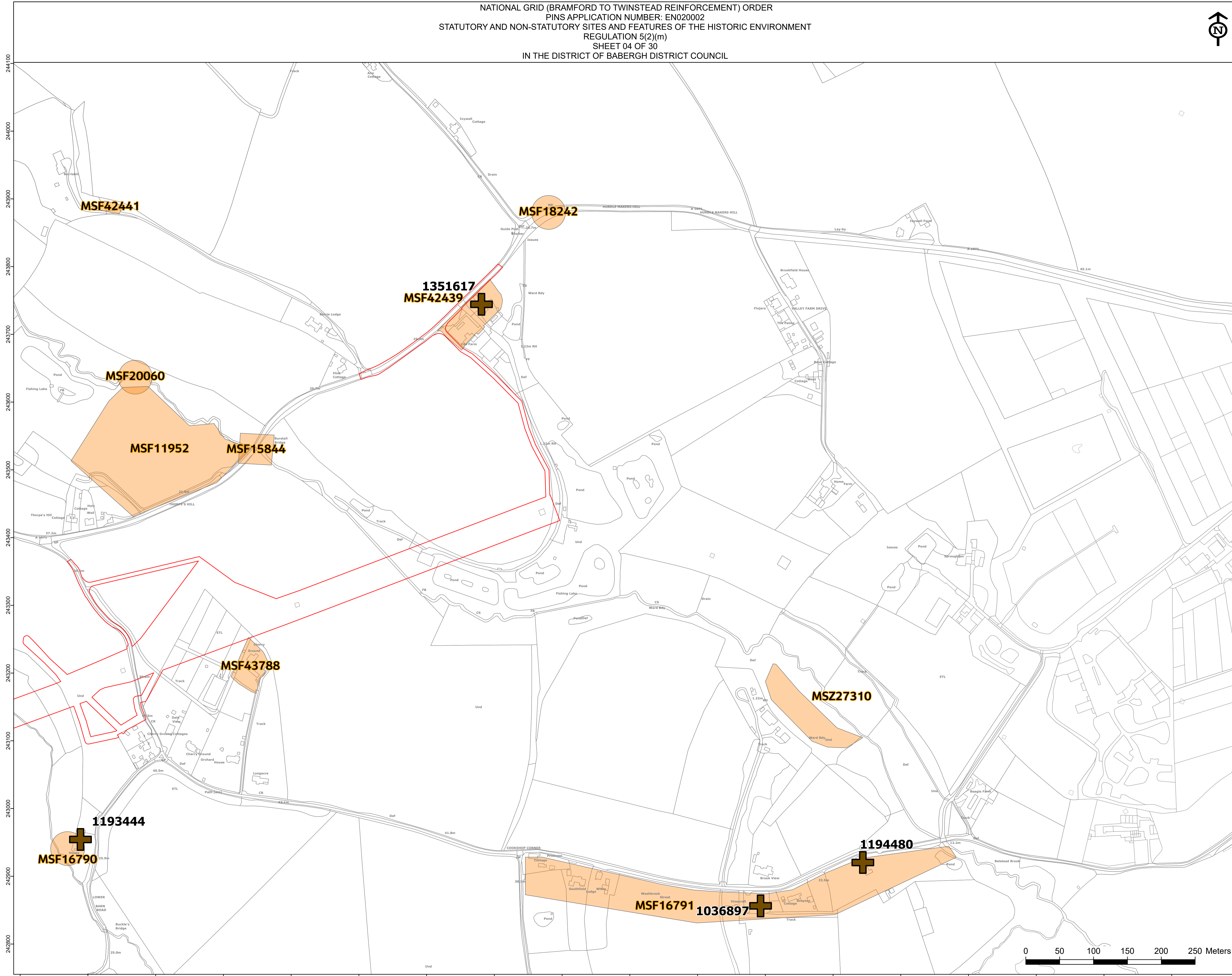


Application Document 2.8.3

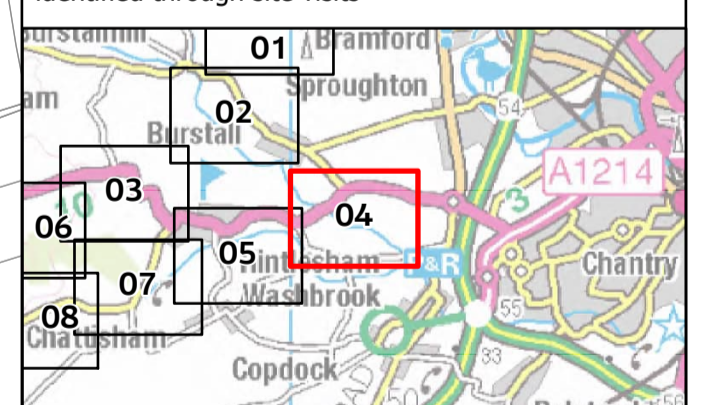
Reproduced from Ordnance Survey maps by permission of Ordnance Survey on behalf of the controller of His Majesty's Stationery Office. © Crown Copyright Ordnance Survey, Licence no. 010059731

Legend

- Order limits
- Historic Environment Record
- Historic Environment Record reference number
- + Grade I Listed Buildings
- + Grade II* Listed Buildings
- + Grade II Listed Buildings*
- 1033263 Listed Building reference number
- Scheduled Monuments
- 1019889 Scheduled Monuments reference number
- Conservation Areas
- Hadleigh Conservation Areas reference name



* Listed building 1122866 included in original Historic Environment data is believed to be incorrectly located, the location shown in this figure was identified through site visits



Reference should be made to Document 2.1 Guide to the Plans which provides further information on what the plans show.

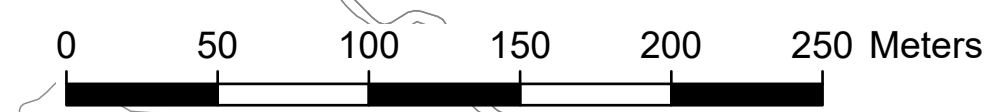
NG Investment No. 21847			
B	22/11/2023	Update for Deadline 5	PM LJ CW
A	17/02/2024	Rev A for DCs Application	PM LJ CW
ISSUE	DATE	REMARKS	DRAWN/CHKD/APPD

PROJECT: Bramford to Twinstead Reinforcement

nationalgrid

TITLE: Document 2.8.3 Statutory and Non-Statutory Sites and Features of the Historic Environment

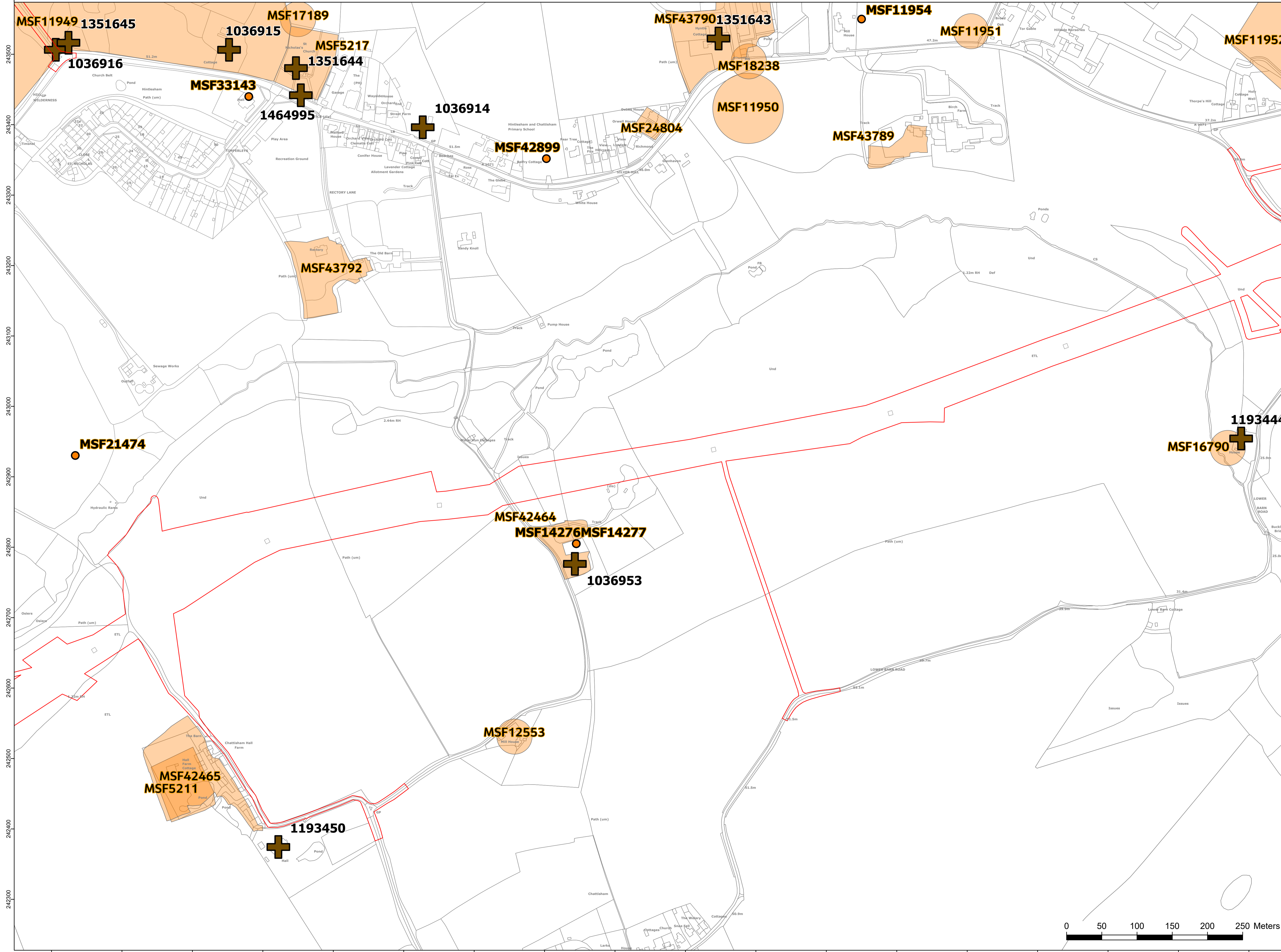
CIRCUIT / SITE: Bramford – Pelham & Bramford – Baintree – Bulls Lodge		GIS
ORIGINATOR DRAWING NO. AAA_BTT_APPFA1_Fig03_Rev0		A1
NG DRAWING No. BT-JAC-020631-500-0004	SHEET NO. 04	NO. OF SHEETS 30
SCALE: 1:2,500	ISSUE: B	



NATIONAL GRID (BRAMFORD TO TWINSTEAD REINFORCEMENT) ORDER
 PINS APPLICATION NUMBER: EN020002
 STATUTORY AND NON-STATUTORY SITES AND FEATURES OF THE HISTORIC ENVIRONMENT
 REGULATION 5(2)(m)
 SHEET 05 OF 30
 IN THE DISTRICT OF BABERGH DISTRICT COUNCIL



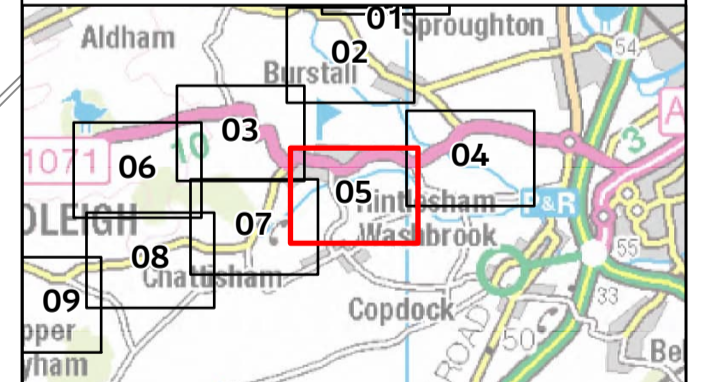
Reproduced from Ordnance Survey maps by permission of Ordnance Survey on behalf of the controller of His Majesty's Stationery Office. © Crown Copyright Ordnance Survey, Licence no. 010059731



Legend

- Order limits
- Historic Environment Record
- Historic Environment Record reference number
- Grade I Listed Buildings
- Grade II* Listed Buildings
- Grade II Listed Buildings*
- Listed Building reference number
- Scheduled Monuments
- Scheduled Monuments reference number
- Conservation Areas
- Hadleigh Conservation Areas reference name

* Listed building 1122866 included in original Historic Environment data is believed to be incorrectly located, the location shown in this figure was identified through site visits



Reference should be made to Document 2.1 Guide to the Plans which provides further information on what the plans show.

NG Investment No. 21847

ISSUE	DATE	REMARKS	DRAWN	CHKD	APPD
B	22/11/2023	Update for Deadline 5	PM	LJ	CW
A	17/02/2024	Rev A for DCs Application	PM	LJ	CW

PROJECT: **Bramford to Twinstead Reinforcement**

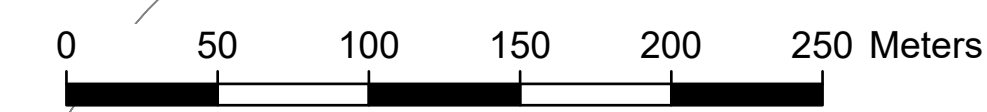
nationalgrid

TITLE: Document 2.8.3
 Statutory and Non-Statutory Sites and Features of the Historic Environment

CIRCUIT / SITE: **Bramford – Pelham & Bramford – Braintree – Bulls Lodge** GIS

ORIGINATOR DRAWING NO. **AAA_BTT_APPFA1_Fig03_Rev0** A1

NG DRAWING No. **BT-JAC-020631-500-0004** SHEET NO. **05** NO. OF SHEETS **30** ISSUE: **B**



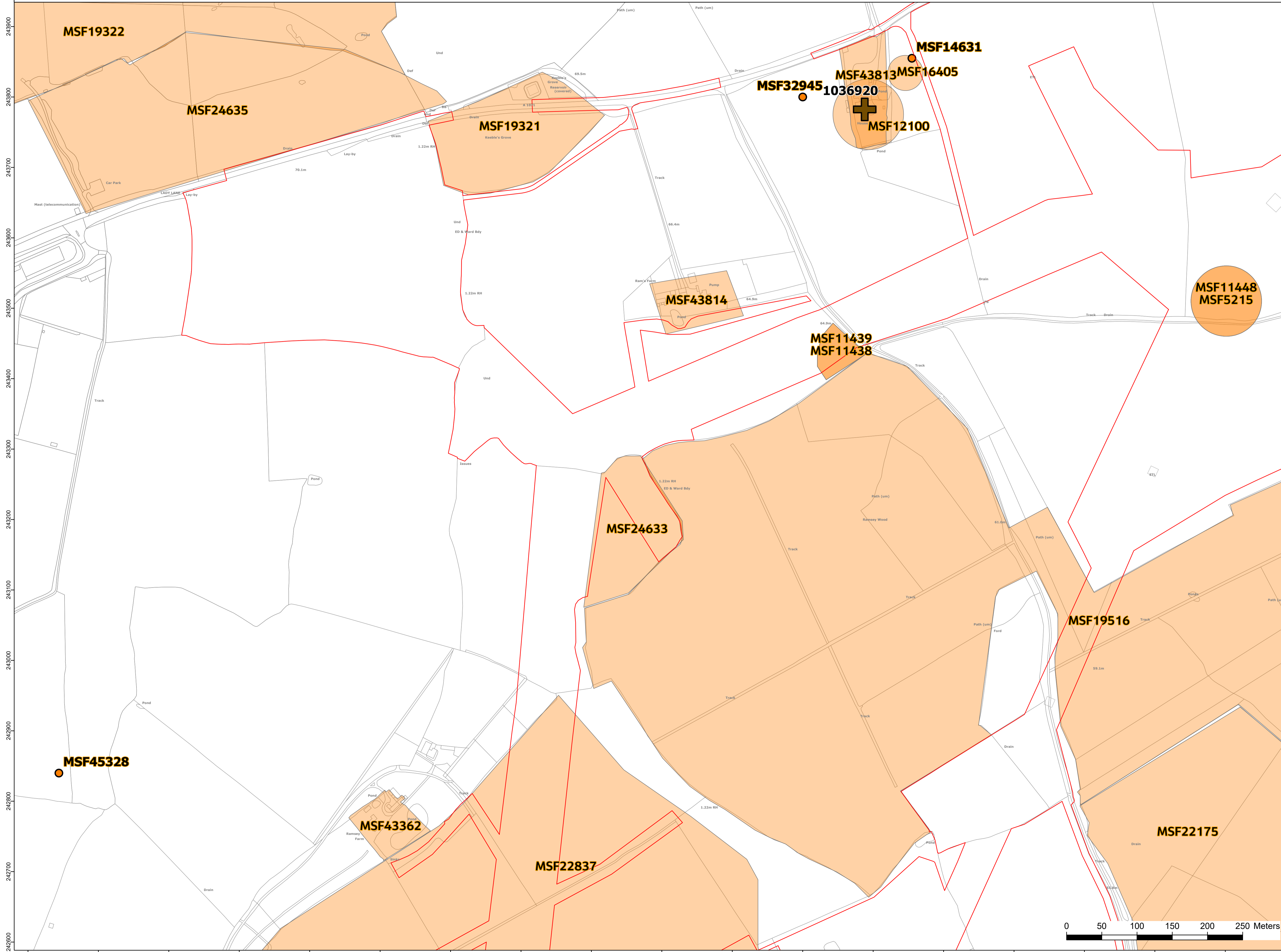
NATIONAL GRID (BRAMFORD TO TWINSTEAD REINFORCEMENT) ORDER
 PINS APPLICATION NUMBER: EN020002
 STATUTORY AND NON-STATUTORY SITES AND FEATURES OF THE HISTORIC ENVIRONMENT
 REGULATION 5(2)(m)
 SHEET 06 OF 30
 IN THE DISTRICT OF BABERGH DISTRICT COUNCIL



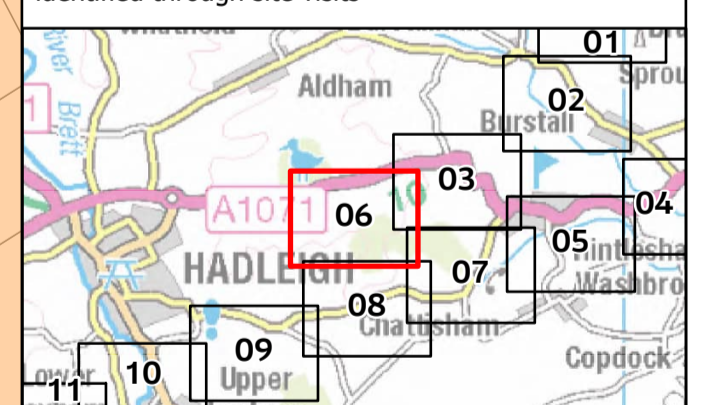
Application Document 2.8.3

Reproduced from Ordnance Survey maps by permission of Ordnance Survey on behalf of the controller of His Majesty's Stationery Office. © Crown Copyright Ordnance Survey, Licence no. 010059731

- Legend**
- Order limits
 - Historic Environment Record
 - Historic Environment Record reference number
 - + Grade I Listed Buildings
 - + Grade II* Listed Buildings
 - + Grade II Listed Buildings*
 - 1033263 Listed Building reference number
 - Scheduled Monuments
 - 1019889 Scheduled Monuments reference number
 - Conservation Areas
 - Hadleigh Conservation Areas reference name



* Listed building 1122866 included in original Historic Environment data is believed to be incorrectly located, the location shown in this figure was identified through site visits



Reference should be made to Document 2.1 Guide to the Plans which provides further information on what the plans show.

NG Investment No. 21847

B	22/11/2023	Update for Deadline 5	PM	LJ	CW
A	17/02/2024	Rev A for DCs Application	PM	LJ	CW
ISSUE	DATE	REMARKS	DRAWN	CHKD	APPD

PROJECT: **Bramford to Twinstead Reinforcement**

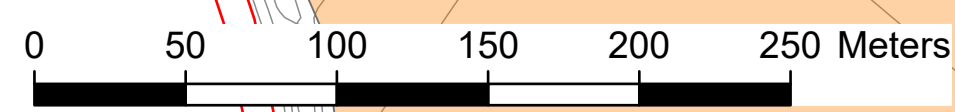
nationalgrid

TITLE: Document 2.8.3
 Statutory and Non-Statutory Sites and Features of the Historic Environment

CIRCUIT / SITE: **Bramford – Pelham & Bramford – Braintree – Bulls Lodge** GIS

ORIGINATOR DRAWING NO. **AAA_BTT_APPFA1_Fig03_Rev0** A1

NG DRAWING No. **BT-JAC-020631-500-0004** SHEET NO. **06** NO. OF SHEETS **30** ISSUE: **B**



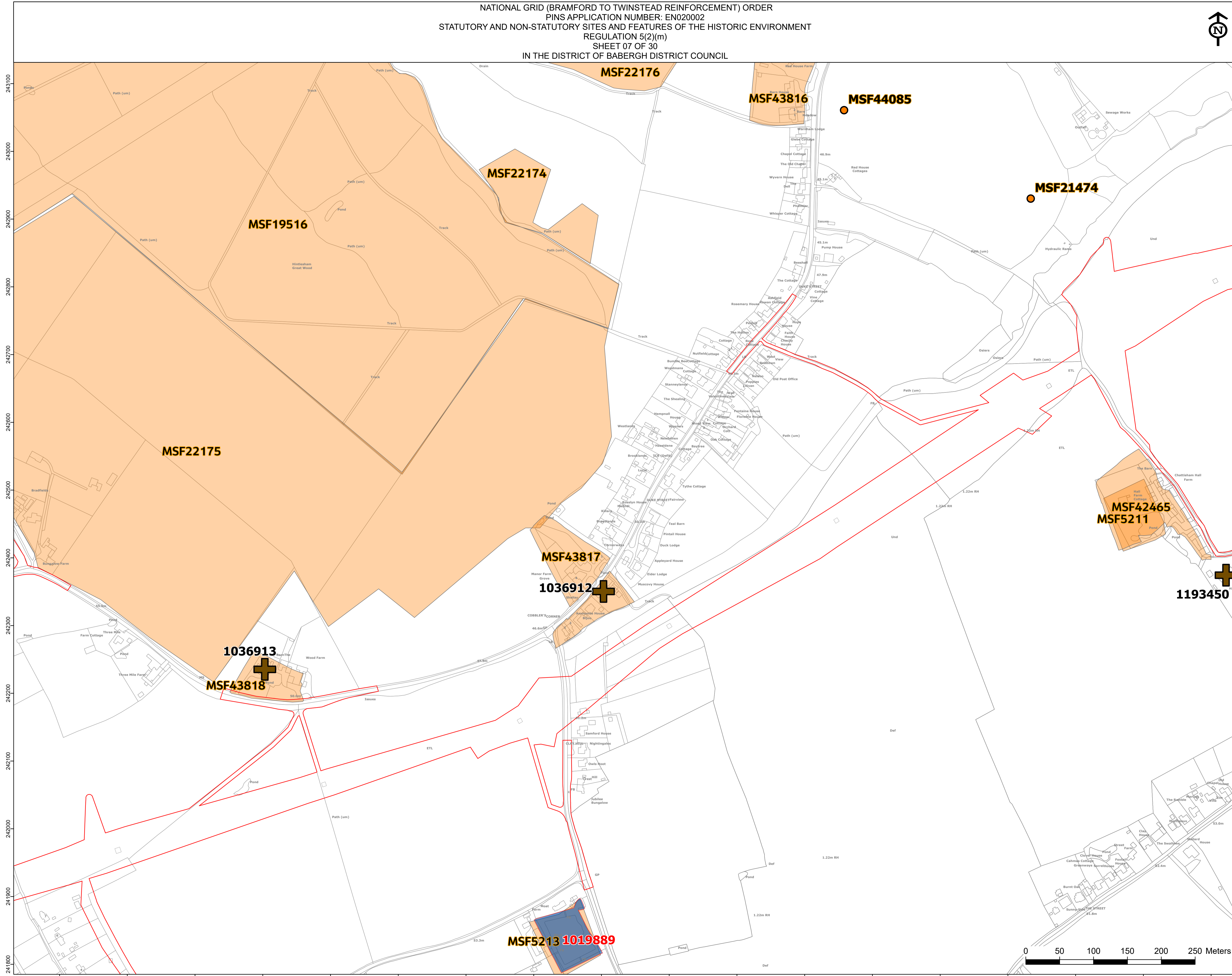
NATIONAL GRID (BRAMFORD TO TWINSTEAD REINFORCEMENT) ORDER
 PINS APPLICATION NUMBER: EN020002
 STATUTORY AND NON-STATUTORY SITES AND FEATURES OF THE HISTORIC ENVIRONMENT
 REGULATION 5(2)(m)
 SHEET 07 OF 30
 IN THE DISTRICT OF BABERGH DISTRICT COUNCIL

Reproduced from Ordnance Survey maps by permission of Ordnance Survey on behalf of the controller of His Majesty's Stationery Office. © Crown Copyright Ordnance Survey, Licence no. 0100059731

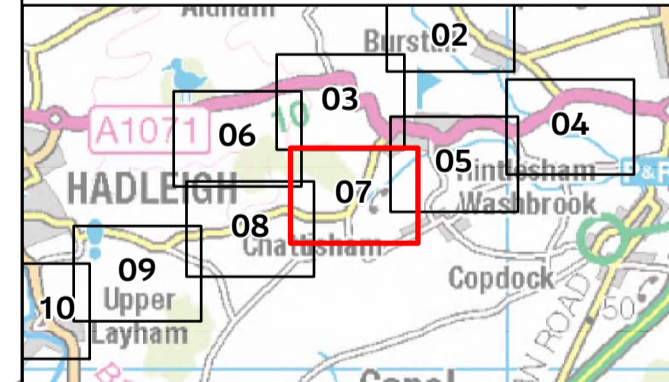


Legend

- Order limits
- Historic Environment Record
- MSF35568 Historic Environment Record reference number
- + Grade I Listed Buildings
- + Grade II* Listed Buildings
- + Grade II Listed Buildings*
- 1033263 Listed Building reference number
- Scheduled Monuments
- 1019889 Scheduled Monuments reference number
- Conservation Areas
- Hadleigh Conservation Areas reference name



* Listed building 1122866 included in original Historic Environment data is believed to be incorrectly located, the location shown in this figure was identified through site visits



Reference should be made to Document 2.1 Guide to the Plans which provides further information on what the plans show.

NG Investment No. 21847

ISSUE	DATE	REMARKS	DRAWN	CHECKD	APPD
B	22/11/2023	Update for Deadline 5	PM	LJ	CW
A	17/02/2024	Rev A for DCs Application	PM	LJ	CW

PROJECT: **Bramford to Twinstead Reinforcement**

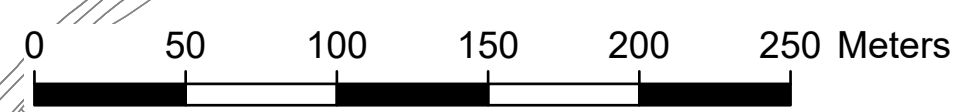
nationalgrid

TITLE: Document 2.8.3
 Statutory and Non-Statutory Sites and Features of the Historic Environment

CIRCUIT / SITE: **Bramford – Pelham & Bramford – Baintree – Bulls Lodge** GIS

ORIGINATOR DRAWING NO. **AAA_BTT_APPFA1_Fig03_Rev0** A1

NG DRAWING No. **BT-JAC-020631-500-0004** SHEET NO. **07** NO. OF SHEETS **30** ISSUE: **B**
 SCALE: 1:2,500



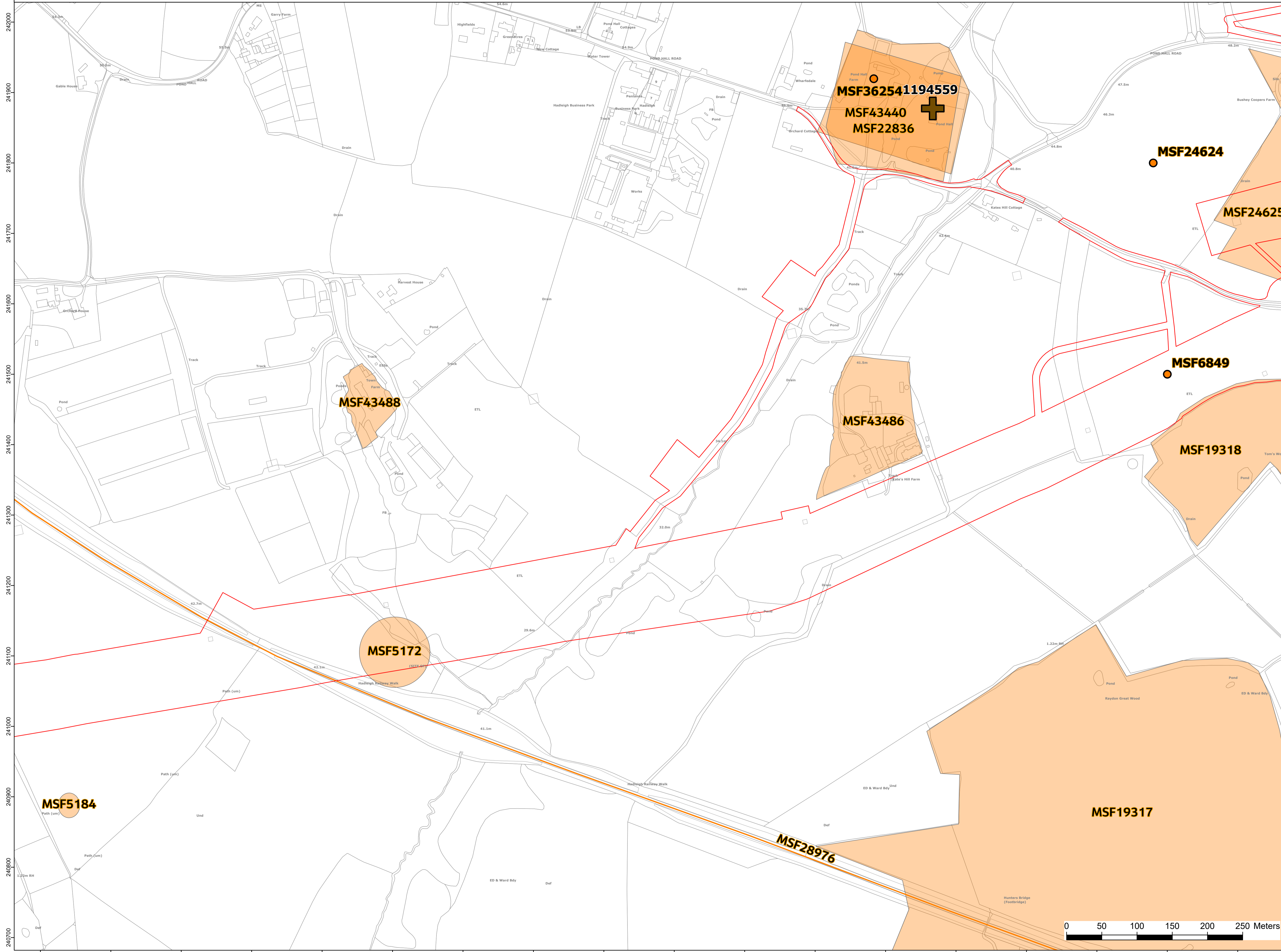
NATIONAL GRID (BRAMFORD TO TWINSTEAD REINFORCEMENT) ORDER
 PINS APPLICATION NUMBER: EN020002
 STATUTORY AND NON-STATUTORY SITES AND FEATURES OF THE HISTORIC ENVIRONMENT
 REGULATION 5(2)(m)
 SHEET 09 OF 30
 IN THE DISTRICT OF BABERGH DISTRICT COUNCIL

Reproduced from Ordnance Survey maps by permission of Ordnance Survey on behalf of the controller of His Majesty's Stationery Office. © Crown Copyright Ordnance Survey, Licence no. 0100059731

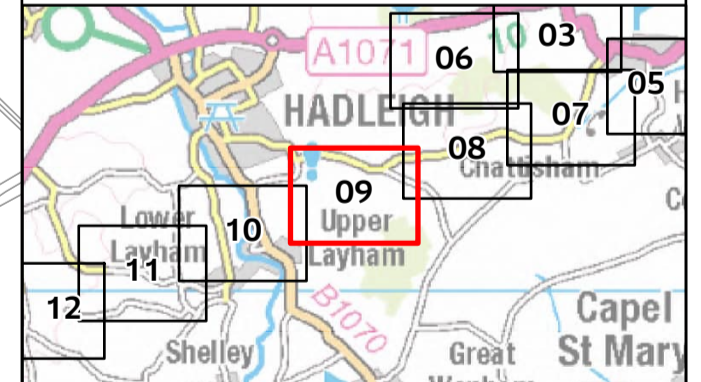


Legend

- Order limits
- Historic Environment Record
- MSF35568 Historic Environment Record reference number
- + Grade I Listed Buildings
- + Grade II* Listed Buildings
- + Grade II Listed Buildings*
- 1033263 Listed Building reference number
- Scheduled Monuments
- 1019889 Scheduled Monuments reference number
- Conservation Areas
- Hadleigh Conservation Areas reference name



* Listed building 1122866 included in original Historic Environment data is believed to be incorrectly located, the location shown in this figure was identified through site visits



Reference should be made to Document 2.1 Guide to the Plans which provides further information on what the plans show.

NG Investment No. 21847			
B	22/11/2023	Update for Deadline 5	PM LJ CW
A	17/02/2024	Rev A for DCs Application	PM LJ CW
ISSUE	DATE	REMARKS	DRAWNCHKD APPD

PROJECT: **Bramford to Twinstead Reinforcement**

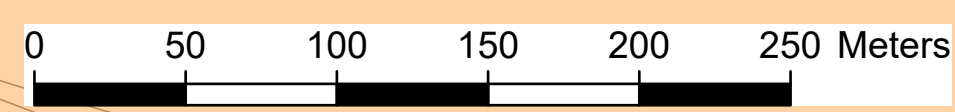
nationalgrid

TITLE: Document 2.8.3
 Statutory and Non-Statutory Sites and Features of the Historic Environment

CIRCUIT / SITE: **Bramford – Pelham & Bramford – Baintree – Bulls Lodge** GIS

ORIGINATOR DRAWING NO. **AAA_BTT_APPFA1_Fig03_Rev0** A1

NG DRAWING No. **BT-JAC-020631-500-0004** SHEET NO. **09** NO. OF SHEETS **30** ISSUE: **B**

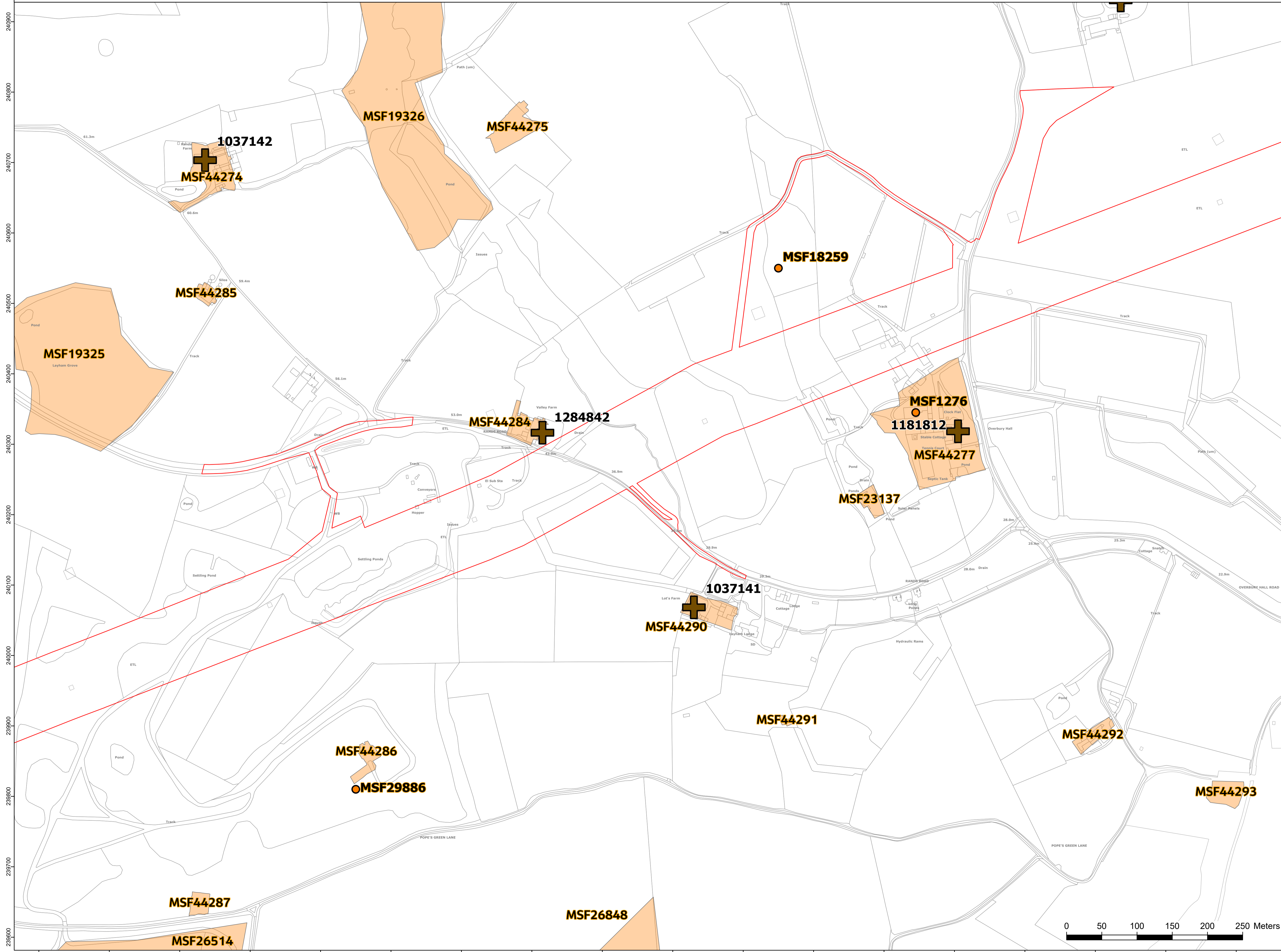




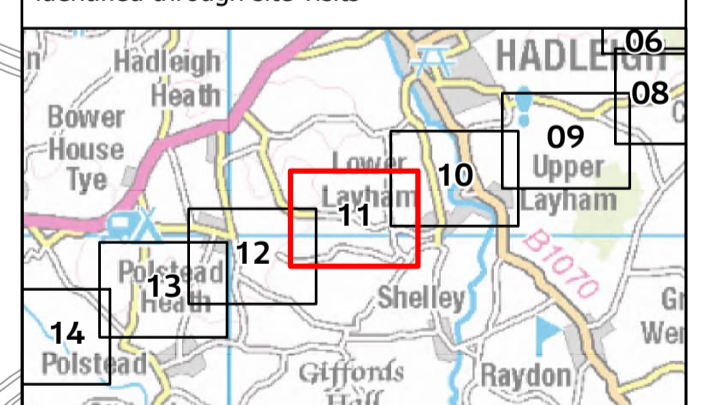
Reproduced from Ordnance Survey maps by permission of Ordnance Survey on behalf of the controller of His Majesty's Stationery Office. © Crown Copyright Ordnance Survey, Licence no. 0100059731

Legend

- Order limits
- Historic Environment Record
- MSF35568** Historic Environment Record reference number
- + Grade I Listed Buildings
- + Grade II* Listed Buildings
- + Grade II Listed Buildings*
- 1033263** Listed Building reference number
- Scheduled Monuments
- 1019889** Scheduled Monuments reference number
- Conservation Areas
- Hadleigh** Conservation Areas reference name



* Listed building 1122866 included in original Historic Environment data is believed to be incorrectly located, the location shown in this figure was identified through site visits



Reference should be made to Document 2.1 Guide to the Plans which provides further information on what the plans show.

NG Investment No. 21847

B	22/11/2023	Update for Deadline 5	PM	LJ	CW
A	17/02/2024	Rev A for DCs Application	PM	LJ	CW
ISSUE	DATE	REMARKS	DRAWN	CHKD	APPD

PROJECT: **Bramford to Twinstead Reinforcement**

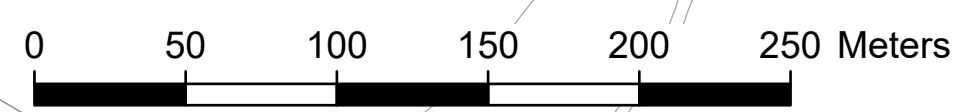
nationalgrid

TITLE: Document 2.8.3
 Statutory and Non-Statutory Sites and Features of the Historic Environment

CIRCUIT / SITE: **Bramford – Pelham & Bramford – Baintree – Bulls Lodge** GIS

ORIGINATOR DRAWING NO. **AAA_BTT_APPFA1_Fig03_Rev0** A1

NG DRAWING No. **BT-JAC-020631-500-0004** SHEET NO. **11** NO. OF SHEETS **30** ISSUE: **B**

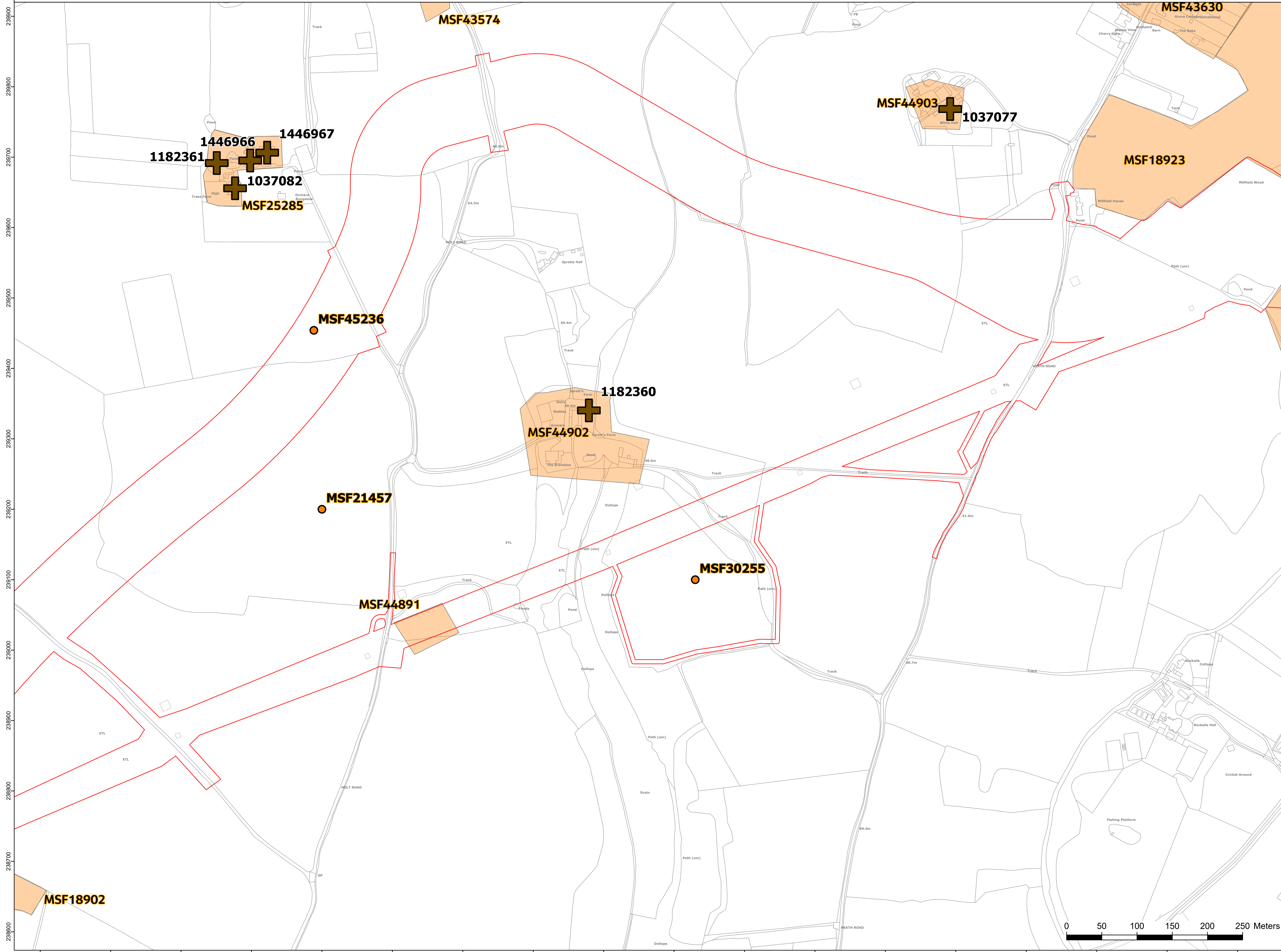


NATIONAL GRID (BRAMFORD TO TWINSTEAD REINFORCEMENT) ORDER
 PINS APPLICATION NUMBER: EN020002
 STATUTORY AND NON-STATUTORY SITES AND FEATURES OF THE HISTORIC ENVIRONMENT
 REGULATION 5(2)(m)
 SHEET 13 OF 30
 IN THE DISTRICT OF BABERGH DISTRICT COUNCIL



Application Document 2.8.3

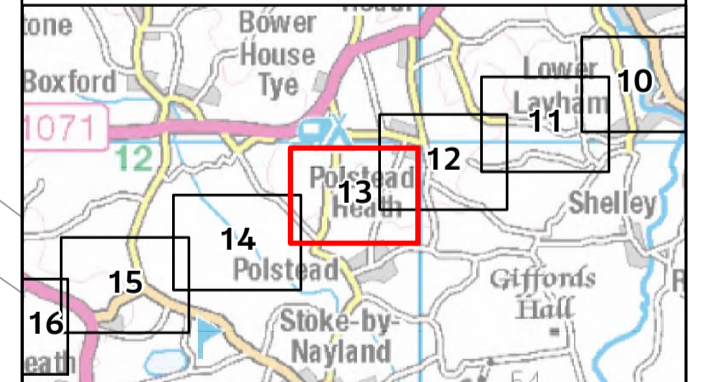
Reproduced from Ordnance Survey maps by permission of Ordnance Survey on behalf of the controller of His Majesty's Stationery Office. © Crown Copyright Ordnance Survey, Licence no. 0100059731



Legend

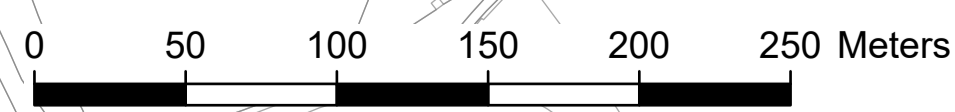
- Order limits
- Historic Environment Record
- Historic Environment Record reference number
- + Grade I Listed Buildings
- + Grade II* Listed Buildings
- + Grade II Listed Buildings*
- 1033263 Listed Building reference number
- Scheduled Monuments
- 1019889 Scheduled Monuments reference number
- Conservation Areas
- Hadleigh Conservation Areas reference name

* Listed building 1122866 included in original Historic Environment data is believed to be incorrectly located, the location shown in this figure was identified through site visits



Reference should be made to Document 2.1 Guide to the Plans which provides further information on what the plans show.

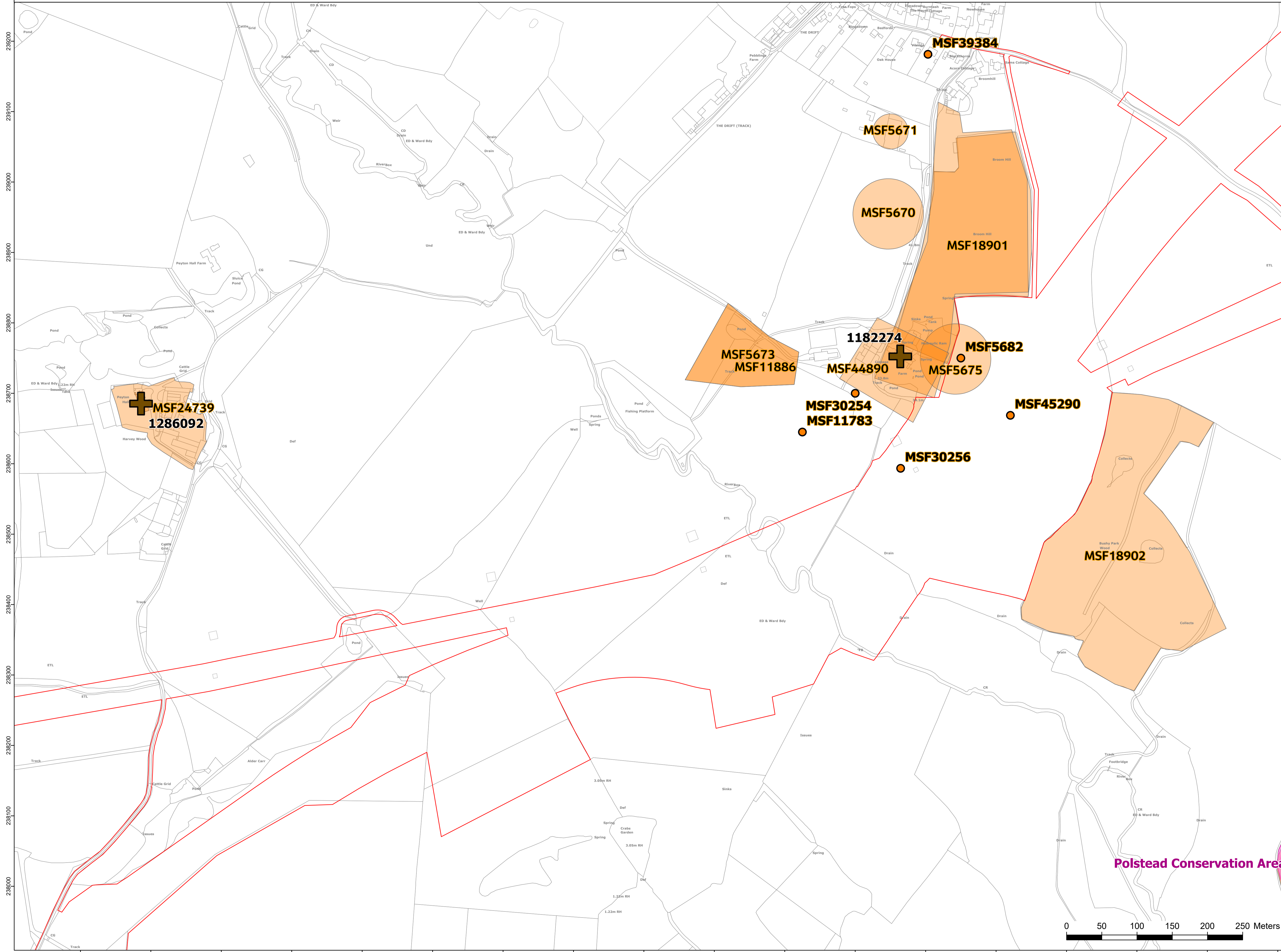
NG Investment No. 21847			
B	22/11/2023	Update for Deadline 5	PM LJ CW
A	17/02/2024	Rev A for DCa Application	PM LJ CW
ISSUE	DATE	REMARKS	DRAWNCHKD APPD
PROJECT: Bramford to Twinstead Reinforcement			
nationalgrid			
TITLE: Document 2.8.3 Statutory and Non-Statutory Sites and Features of the Historic Environment			
CIRCUIT / SITE: Bramford – Pelham & Bramford – Baintree – Bulls Lodge			GIS
ORIGINATOR DRAWING NO. AAA_BTT_APPFA1_Fig03_Rev0			A1
NG DRAWING No. BT-JAC-020631-500-0004	SHEET NO. 13	NO. OF SHEETS 30	ISSUE: B
SCALE: 1:2,500			



NATIONAL GRID (BRAMFORD TO TWINSTEAD REINFORCEMENT) ORDER
 PINS APPLICATION NUMBER: EN020002
 STATUTORY AND NON-STATUTORY SITES AND FEATURES OF THE HISTORIC ENVIRONMENT
 REGULATION 5(2)(m)
 SHEET 14 OF 30
 IN THE DISTRICT OF BABERGH DISTRICT COUNCIL

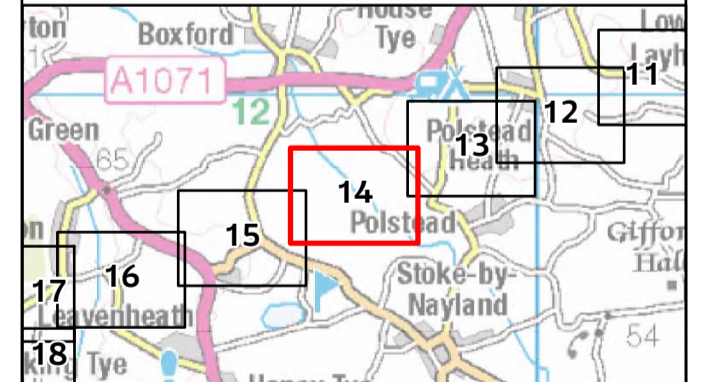


Reproduced from Ordnance Survey maps by permission of Ordnance Survey on behalf of the controller of His Majesty's Stationary Office. © Crown Copyright Ordnance Survey, Licence no. 010059731



- Legend**
- Order limits
 - Historic Environment Record
 - MSF5568 Historic Environment Record reference number
 - Grade I Listed Buildings
 - Grade II* Listed Buildings
 - Grade II Listed Buildings*
 - 1033263 Listed Building reference number
 - Scheduled Monuments
 - 1019889 Scheduled Monuments reference number
 - Conservation Areas
 - Hadleigh Conservation Areas reference name

* Listed building 1122866 included in original Historic Environment data is believed to be incorrectly located, the location shown in this figure was identified through site visits



Reference should be made to Document 2.1 Guide to the Plans which provides further information on what the plans show.

NG Investment No. 21847

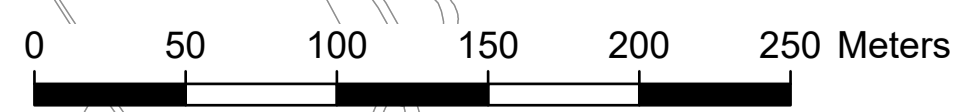
B	22/11/2023	Update for Deadline 5	PM LJ CW
A	17/02/2024	Rev A for DCa Application	PM LJ CW
ISSUE	DATE	REMARKS	DRAWNCHKD APPD

PROJECT: **Bramford to Twinstead Reinforcement**

nationalgrid

TITLE: Document 2.8.3
 Statutory and Non-Statutory Sites and Features of the Historic Environment

CIRCUIT / SITE:	Bramford – Pelham & Bramford – Baintree – Bulls Lodge	GIS
ORIGINATOR DRAWING NO.	AAA_BTT_APPFA1_Fig03_Rev0	A1
NG DRAWING No.	BT-JAC-020631-500-0004	ISSUE: B
SCALE: 1:2,500	SHEET NO. 14	NO. OF SHEETS 30



Polstead Conservation Area

NATIONAL GRID (BRAMFORD TO TWINSTEAD REINFORCEMENT) ORDER
 PINS APPLICATION NUMBER: EN020002
 STATUTORY AND NON-STATUTORY SITES AND FEATURES OF THE HISTORIC ENVIRONMENT
 REGULATION 5(2)(m)
 SHEET 15 OF 30
 IN THE DISTRICT OF BABERGH DISTRICT COUNCIL

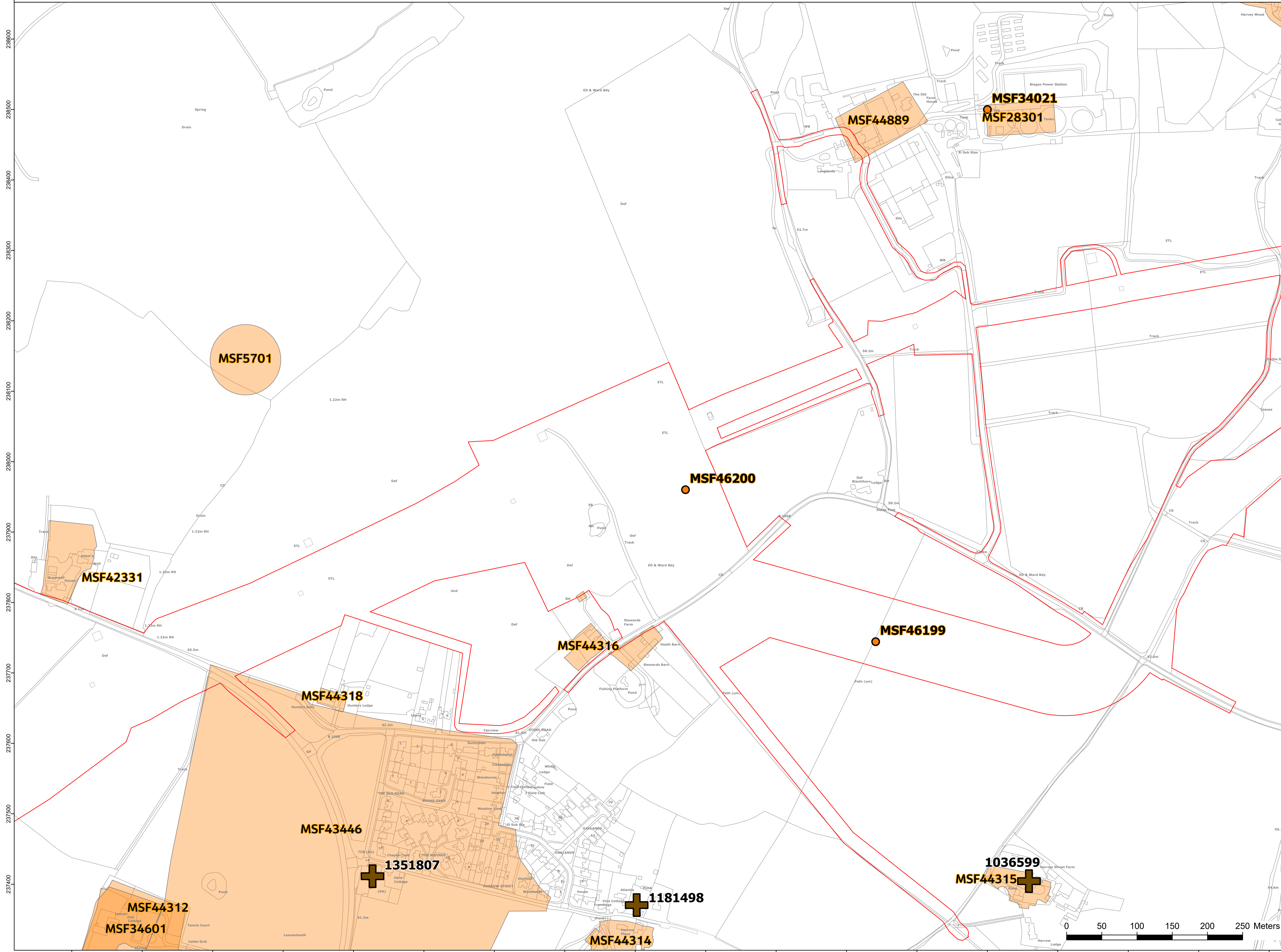


Application Document 2.8.3

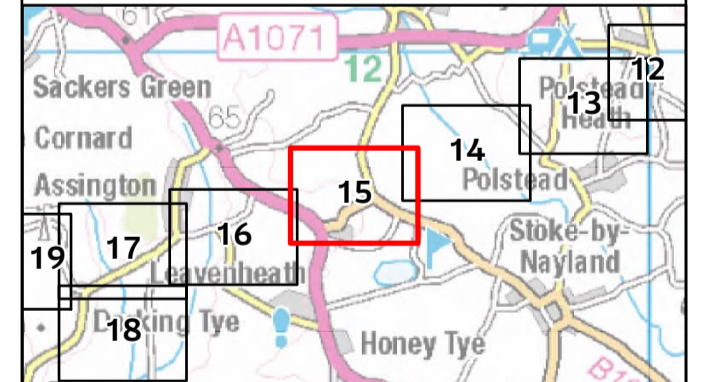
Reproduced from Ordnance Survey maps by permission of Ordnance Survey on behalf of the controller of His Majesty's Stationery Office. © Crown Copyright Ordnance Survey, Licence no. 010059731

Legend

- Order limits
- Historic Environment Record
- MSF35568 Historic Environment Record reference number
- + Grade I Listed Buildings
- + Grade II* Listed Buildings
- + Grade II Listed Buildings*
- 1033263 Listed Building reference number
- Scheduled Monuments
- 1019889 Scheduled Monuments reference number
- Conservation Areas
- Hadleigh Conservation Areas reference name



* Listed building 1122866 included in original Historic Environment data is believed to be incorrectly located, the location shown in this figure was identified through site visits



Reference should be made to Document 2.1 Guide to the Plans which provides further information on what the plans show.

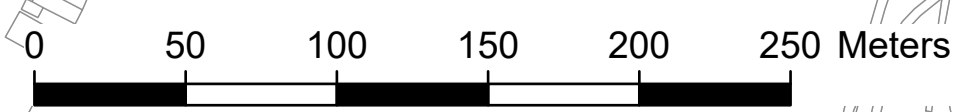
NG Investment No. 21847			
B	22/11/2023 Update for Deadline 5	PM	LJ
A	17/02/2024 Rev A for DCs Application	PM	LJ
ISSUE	DATE	REMARKS	DRAWN/CHKD/APPD

PROJECT: **Bramford to Twinstead Reinforcement**

nationalgrid

TITLE: Document 2.8.3
 Statutory and Non-Statutory Sites and Features of the Historic Environment

CIRCUIT / SITE: Bramford – Pelham & Bramford – Baintree – Bulls Lodge	GIS
ORIGINATOR DRAWING NO. AAA_BTT_APPFA1_Fig03_Rev0	A1
NG DRAWING No. BT-JAC-020631-500-0004	SHEET NO. OF SHEETS 15 30
SCALE: 1:2,500	ISSUE: B



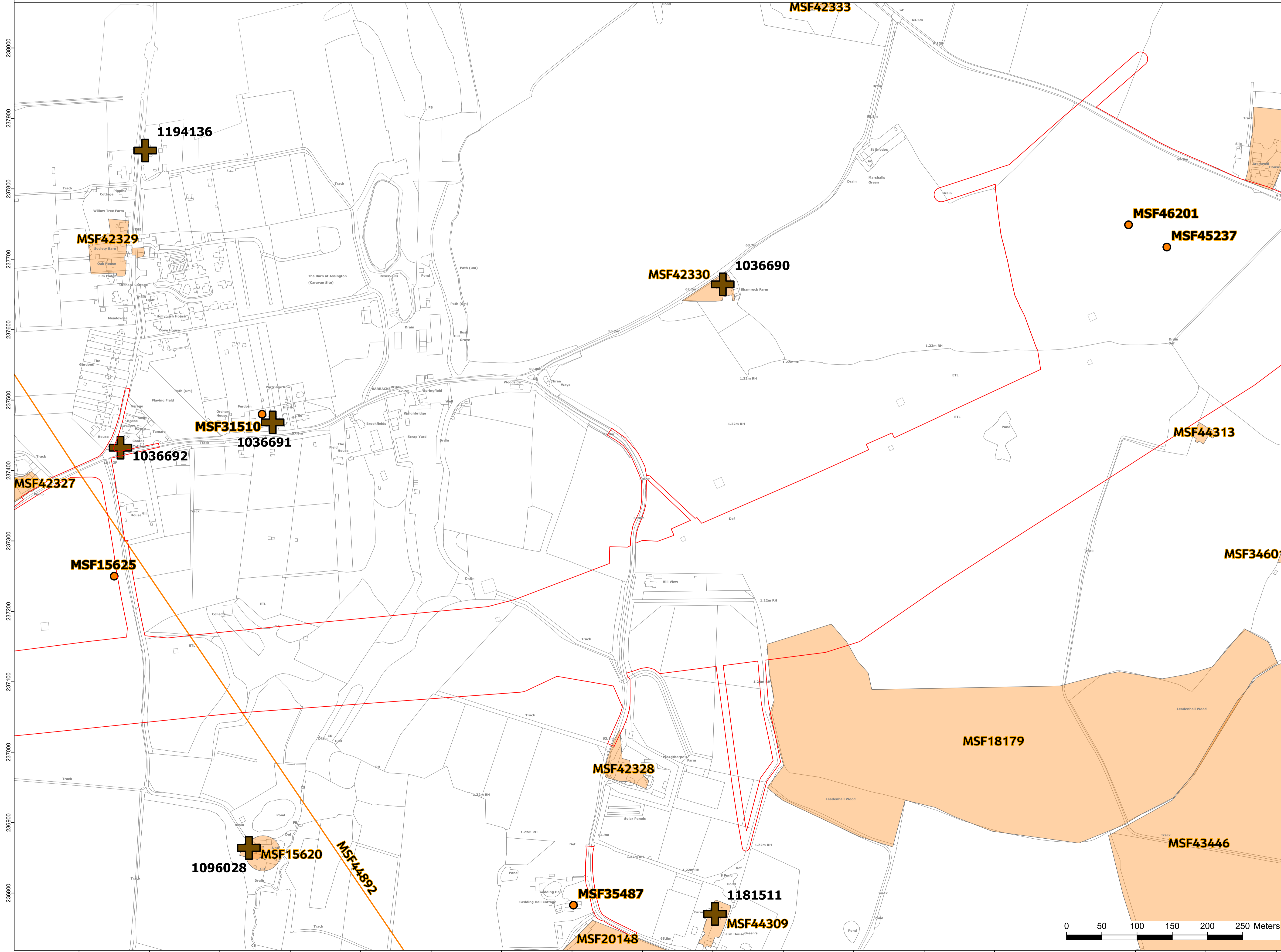
NATIONAL GRID (BRAMFORD TO TWINSTEAD REINFORCEMENT) ORDER
 PINS APPLICATION NUMBER: EN020002
 STATUTORY AND NON-STATUTORY SITES AND FEATURES OF THE HISTORIC ENVIRONMENT
 REGULATION 5(2)(m)
 SHEET 16 OF 30
 IN THE DISTRICT OF BABERGH DISTRICT COUNCIL



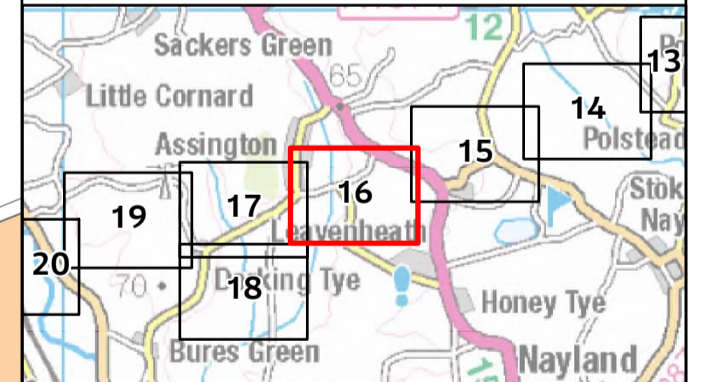
Application Document 2.8.3

Reproduced from Ordnance Survey maps by permission of Ordnance Survey on behalf of the controller of His Majesty's Stationery Office. © Crown Copyright Ordnance Survey, Licence no. 010059731

- Legend**
- Order limits
 - Historic Environment Record
 - Historic Environment Record reference number
 - + Grade I Listed Buildings
 - + Grade II* Listed Buildings
 - + Grade II Listed Buildings*
 - 1033263 Listed Building reference number
 - Scheduled Monuments
 - 1019889 Scheduled Monuments reference number
 - Conservation Areas
 - Hadleigh Conservation Areas reference name



* Listed building 1122866 included in original Historic Environment data is believed to be incorrectly located, the location shown in this figure was identified through site visits



Reference should be made to Document 2.1 Guide to the Plans which provides further information on what the plans show.

NG Investment No. 21847			
B	22/11/2023	Update for Deadline 5	PM LJ CW
A	17/02/2024	Rev A for DCs Application	PM LJ CW
ISSUE	DATE	REMARKS	DRAWN/CHKD/APPD

PROJECT: Bramford to Twinstead Reinforcement

nationalgrid

TITLE: Document 2.8.3 Statutory and Non-Statutory Sites and Features of the Historic Environment

CIRCUIT / SITE: Bramford – Pelham & Bramford – Baintree – Bulls Lodge GIS

ORIGINATOR DRAWING NO. AAA_BTT_APPFA1_Fig03_Rev0 A1

NG DRAWING No. BT-JAC-020631-500-0004 SHEET NO. OF SHEETS 16 30 ISSUE: B

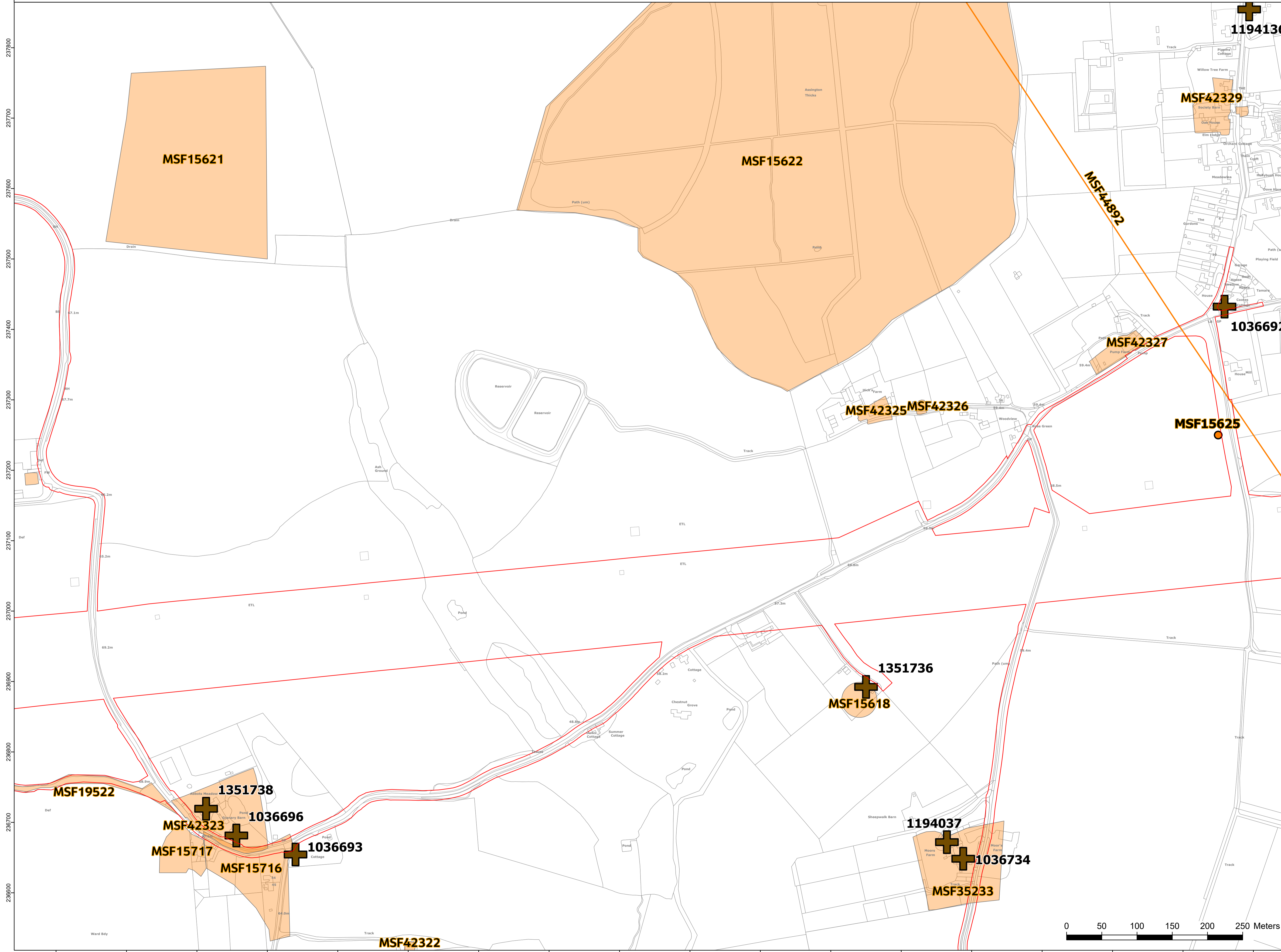
SCALE: 1:2,500

NATIONAL GRID (BRAMFORD TO TWINSTEAD REINFORCEMENT) ORDER
 PINS APPLICATION NUMBER: EN020002
 STATUTORY AND NON-STATUTORY SITES AND FEATURES OF THE HISTORIC ENVIRONMENT
 REGULATION 5(2)(m)
 SHEET 17 OF 30
 IN THE DISTRICT OF BABERGH DISTRICT COUNCIL

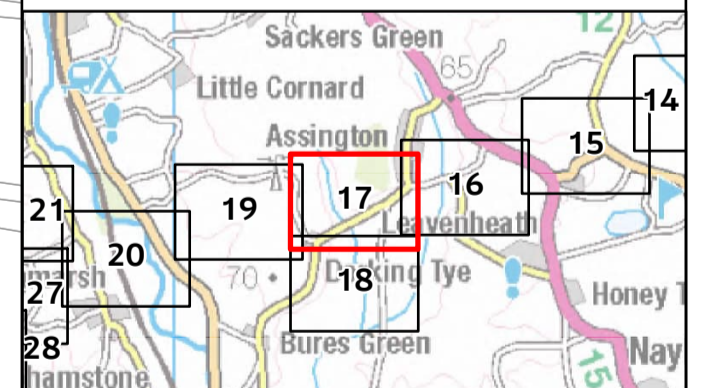
Reproduced from Ordnance Survey maps by permission of Ordnance Survey on behalf of the controller of His Majesty's Stationery Office. © Crown Copyright Ordnance Survey, Licence no. 010059731



- Legend**
- Order limits
 - Historic Environment Record
 - MSF35568 Historic Environment Record reference number
 - + Grade I Listed Buildings
 - + Grade II* Listed Buildings
 - + Grade II Listed Buildings*
 - 1033263 Listed Building reference number
 - Scheduled Monuments
 - 1019889 Scheduled Monuments reference number
 - Conservation Areas
 - Hadleigh Conservation Areas reference name



* Listed building 1122866 included in original Historic Environment data is believed to be incorrectly located, the location shown in this figure was identified through site visits



Reference should be made to Document 2.1 Guide to the Plans which provides further information on what the plans show.

NG Investment No. 21847

B	22/11/2023	Update for Deadline 5	PM	LJ	CW
A	17/02/2024	Rev A for DCs Application	PM	LJ	CW
ISSUE	DATE	REMARKS	DRAWN	CHKD	APPD

PROJECT: **Bramford to Twinstead Reinforcement**

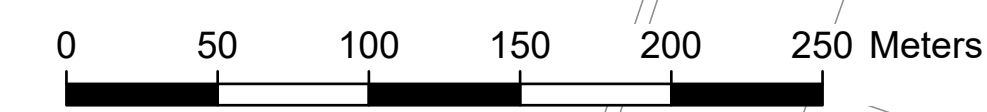
nationalgrid

TITLE: Document 2.8.3
 Statutory and Non-Statutory Sites and Features of the Historic Environment

CIRCUIT / SITE: **Bramford – Pelham & Bramford – Braintree – Bulls Lodge** GIS

ORIGINATOR DRAWING NO. **AAA_BTT_APPFA1_Fig03_Rev0** A1

NG DRAWING No. **BT-JAC-020631-500-0004** SHEET NO. **17** NO. OF SHEETS **30** ISSUE: **B**

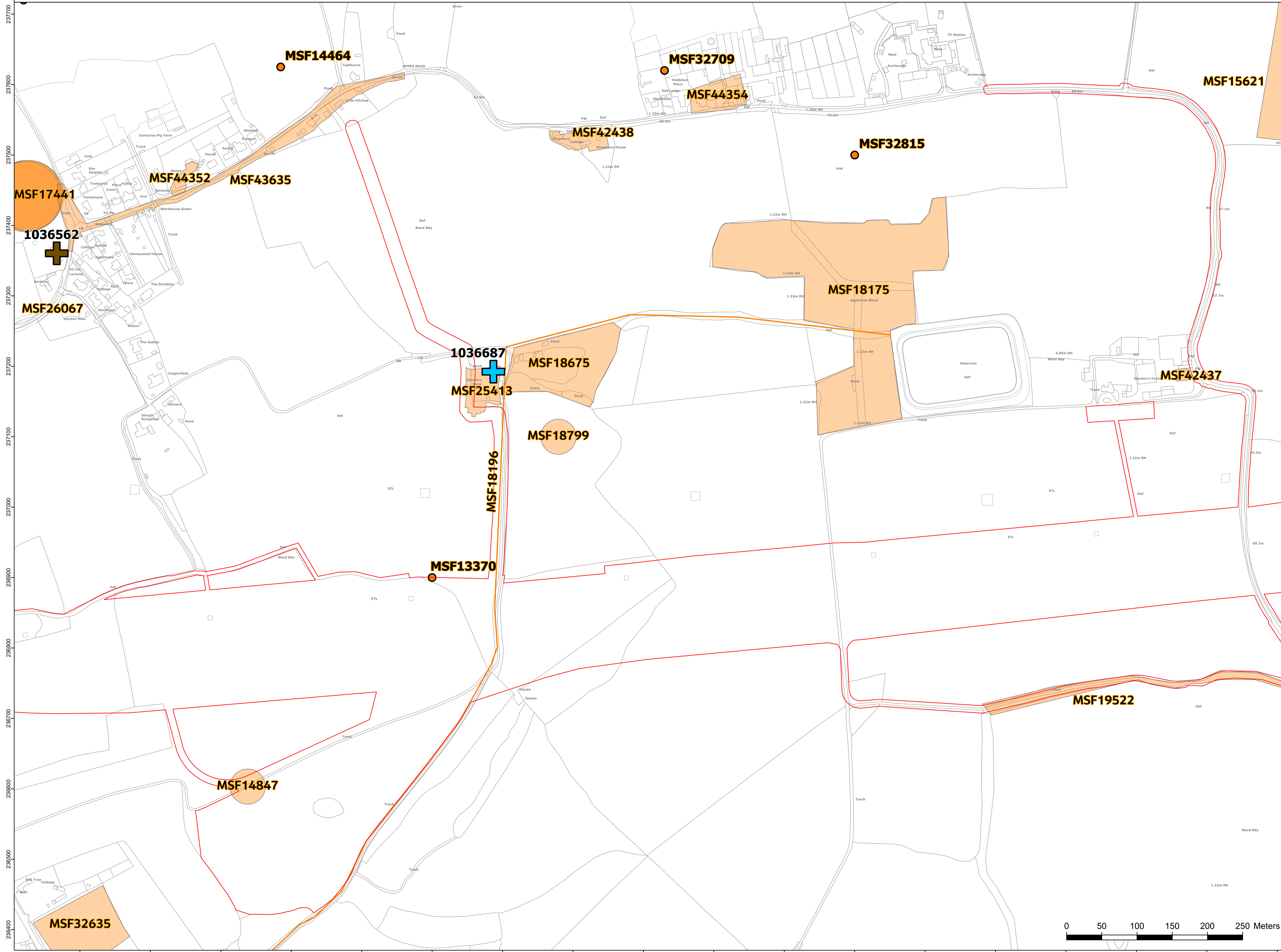


NATIONAL GRID (BRAMFORD TO TWINSTEAD REINFORCEMENT) ORDER
 PINS APPLICATION NUMBER: EN020002
 STATUTORY AND NON-STATUTORY SITES AND FEATURES OF THE HISTORIC ENVIRONMENT
 REGULATION 5(2)(m)
 SHEET 19 OF 30
 IN THE DISTRICT OF BABERGH DISTRICT COUNCIL

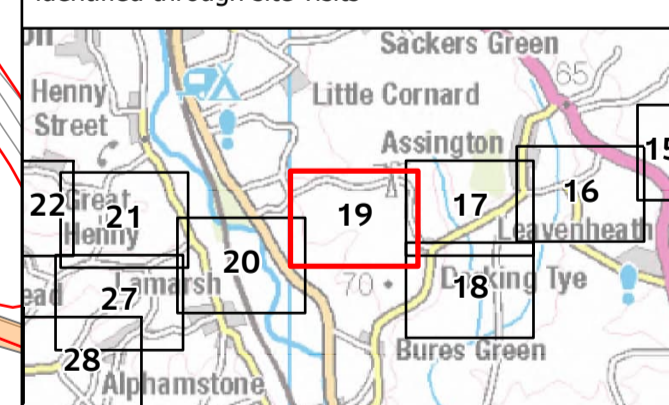
Reproduced from Ordnance Survey maps by permission of Ordnance Survey on behalf of the controller of His Majesty's Stationery Office. © Crown Copyright Ordnance Survey, Licence no. 010059731



- Legend**
- Order limits
 - Historic Environment Record
 - MSF35568 Historic Environment Record reference number
 - + Grade I Listed Buildings
 - + Grade II* Listed Buildings
 - + Grade II Listed Buildings*
 - 1033263 Listed Building reference number
 - Scheduled Monuments
 - 1019889 Scheduled Monuments reference number
 - Conservation Areas
 - Hadleigh Conservation Areas reference name



* Listed building 1122866 included in original Historic Environment data is believed to be incorrectly located, the location shown in this figure was identified through site visits



Reference should be made to Document 2.1 Guide to the Plans which provides further information on what the plans show.

NG Investment No. 21847

B	22/11/2023	Update for Deadline 5	PM	LJ	CW
A	17/02/2024	Rev A for DCs Application	PM	LJ	CW
ISSUE	DATE	REMARKS	DRAWN	CHKD	APPD

PROJECT: **Bramford to Twinstead Reinforcement**

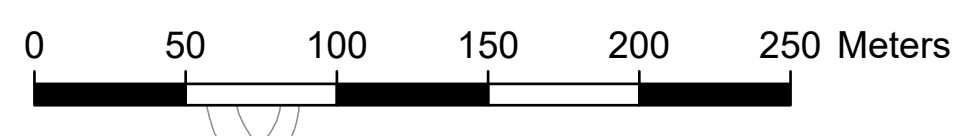
nationalgrid

TITLE: Document 2.8.3
 Statutory and Non-Statutory Sites and Features of the Historic Environment

CIRCUIT / SITE: **Bramford – Pelham & Bramford – Baintree – Bulls Lodge** GIS

ORIGINATOR DRAWING NO. **AAA_BT_APPFA1_Fig03_Rev0** A1

NG DRAWING No. **BT-JAC-020631-500-0004** SHEET NO. **19** NO. OF SHEETS **30** ISSUE: **B**



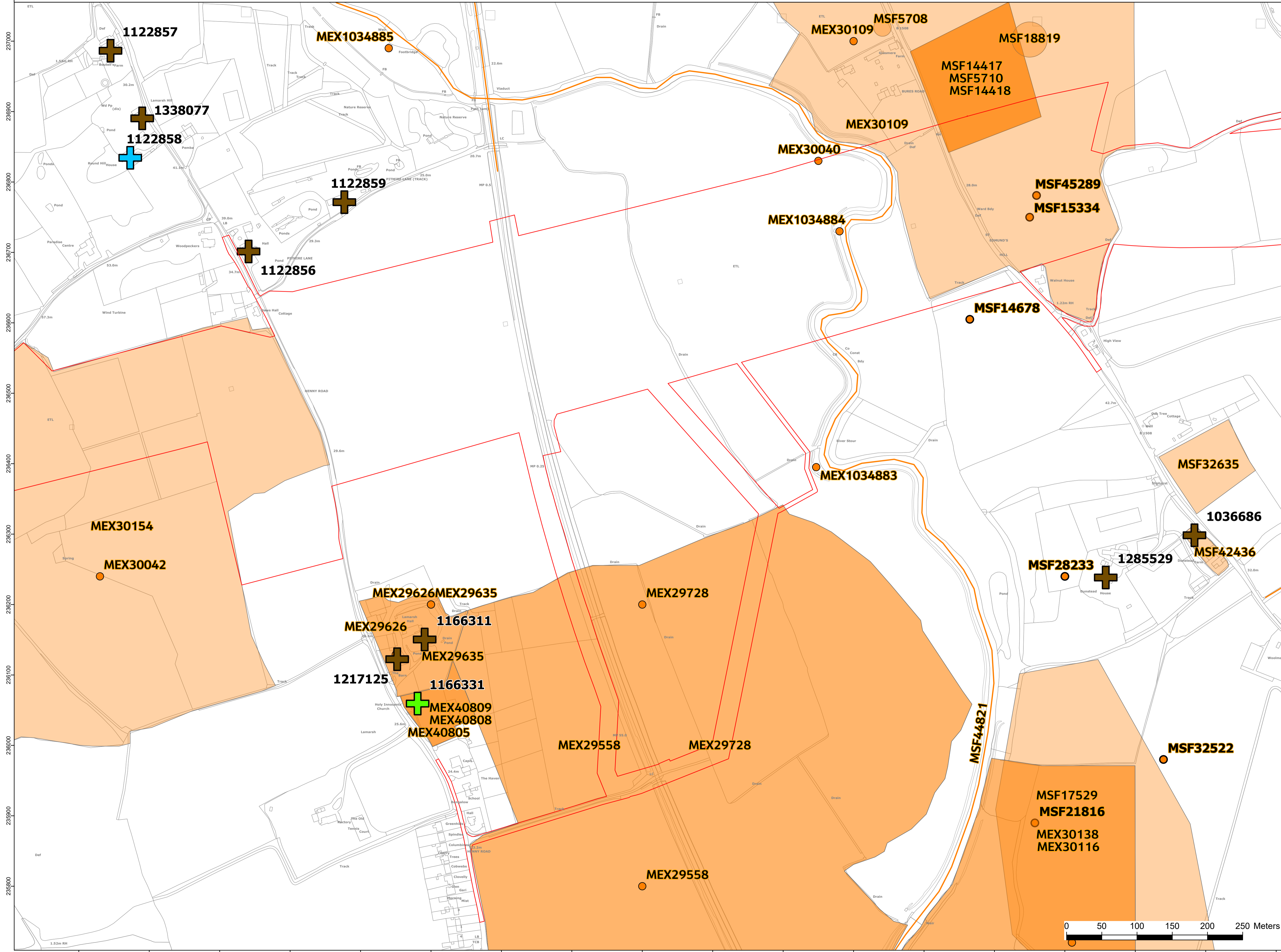
NATIONAL GRID (BRAMFORD TO TWINSTEAD REINFORCEMENT) ORDER
 PINS APPLICATION NUMBER: EN020002
 STATUTORY AND NON-STATUTORY SITES AND FEATURES OF THE HISTORIC ENVIRONMENT
 REGULATION 5(2)(m)
 SHEET 20 OF 30
 IN THE DISTRICTS OF BABERGH DISTRICT COUNCIL AND BRAINTREE DISTRICT COUNCIL

Reproduced from Ordnance Survey maps by permission of Ordnance Survey on behalf of the controller of His Majesty's Stationery Office. © Crown Copyright Ordnance Survey, Licence no. 010059731

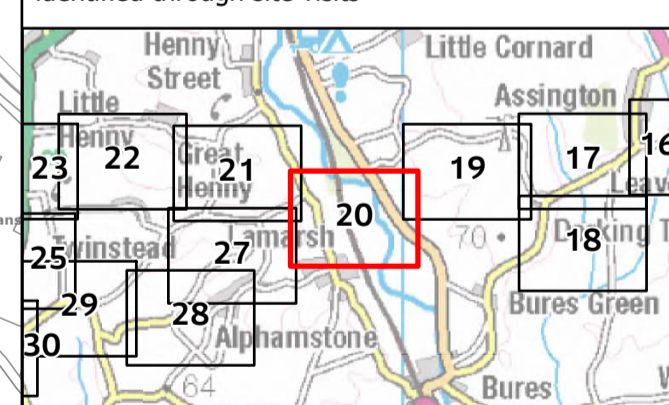


Legend

- Order limits
- Historic Environment Record
- MSF35568 Historic Environment Record reference number
- + Grade I Listed Buildings
- + Grade II* Listed Buildings
- + Grade II Listed Buildings*
- 1033263 Listed Building reference number
- Scheduled Monuments
- 1019889 Scheduled Monuments reference number
- Conservation Areas
- Hadleigh Conservation Areas reference name



* Listed building 1122866 included in original Historic Environment data is believed to be incorrectly located, the location shown in this figure was identified through site visits



Reference should be made to Document 2.1 Guide to the Plans which provides further information on what the plans show.

NG Investment No. 21847			
B	22/11/2023 Update for Deadline 5	PM	LJ
A	17/02/2024 Rev A for DCa Application	PM	LJ
ISSUE	DATE	REMARKS	DRAWN/CHKD/APPD

PROJECT: Bramford to Twinstead Reinforcement

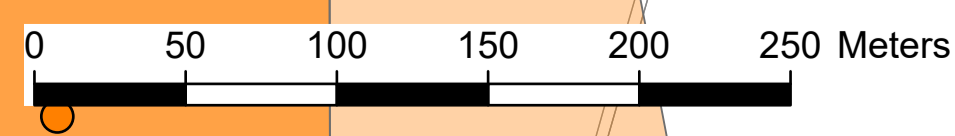
nationalgrid

TITLE: Document 2.8.3
 Statutory and Non-Statutory Sites and Features of the Historic Environment

CIRCUIT / SITE: Bramford – Pelham & Bramford – Braintree – Bulls Lodge GIS

ORIGINATOR DRAWING NO. AAA_BTT_APPFA1_Fig03_Rev0 A1

NG DRAWING No. BT-JAC-020631-500-0004 SHEET NO. 20 NO. OF SHEETS 30 ISSUE: B



NATIONAL GRID (BRAMFORD TO TWINSTEAD REINFORCEMENT) ORDER
 PINS APPLICATION NUMBER: EN020002
 STATUTORY AND NON-STATUTORY SITES AND FEATURES OF THE HISTORIC ENVIRONMENT
 REGULATION 5(2)(m)
 SHEET 21 OF 30
 IN THE DISTRICT OF BRAINTREE DISTRICT COUNCIL

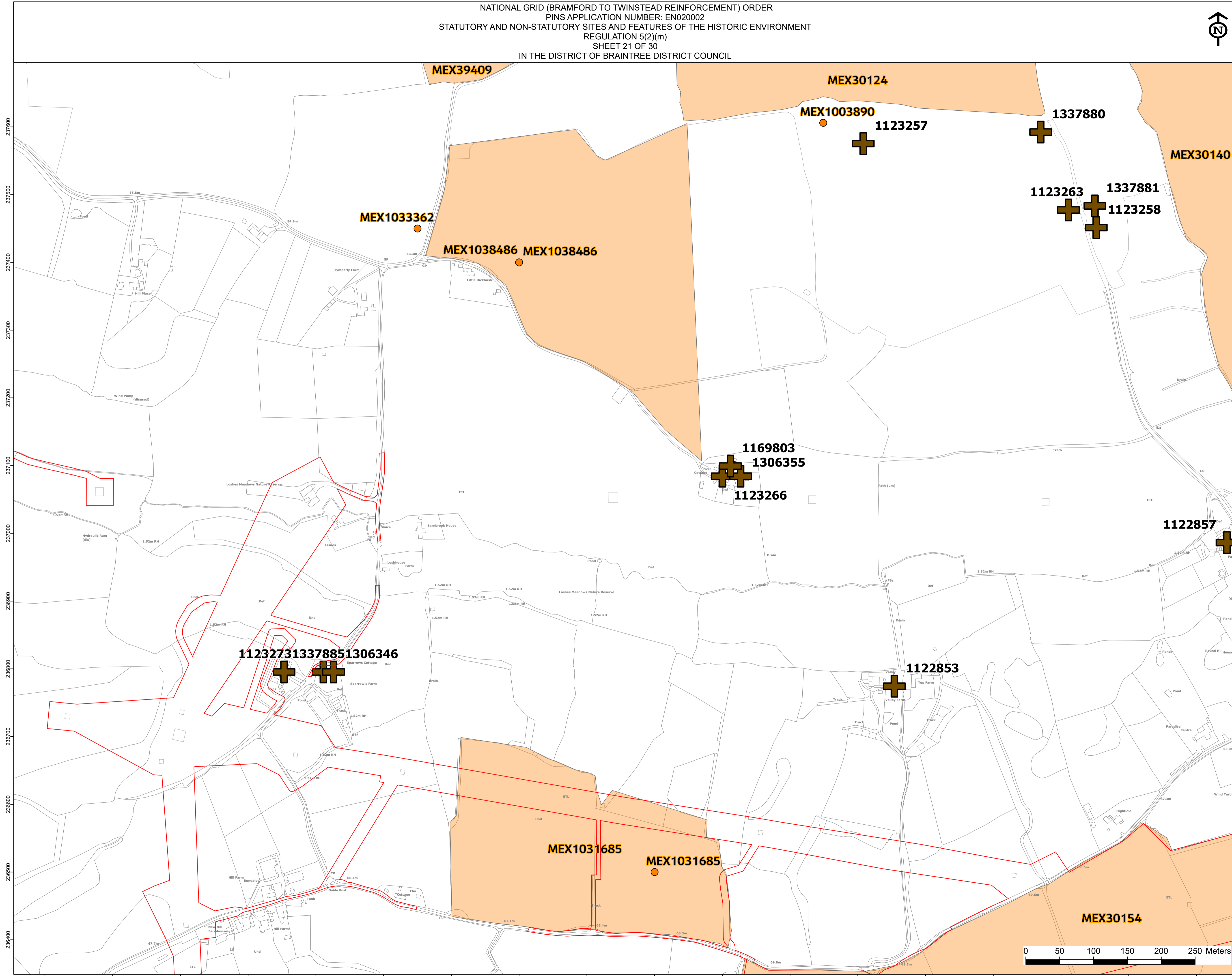


Application Document 2.8.3

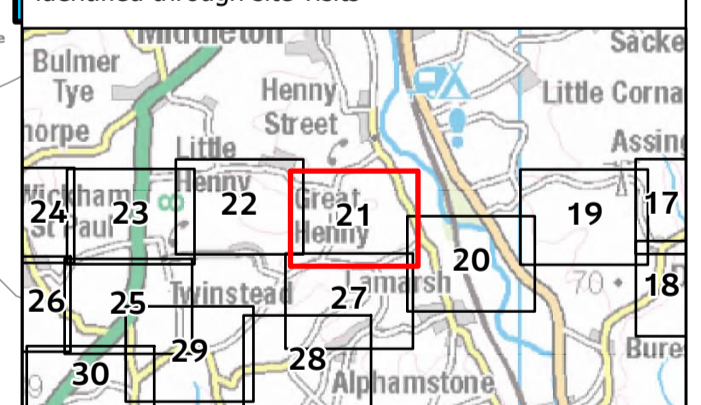
Reproduced from Ordnance Survey maps by permission of Ordnance Survey on behalf of the controller of His Majesty's Stationery Office. © Crown Copyright Ordnance Survey, Licence no. 0100059731

Legend

- Order limits
- Historic Environment Record
- Historic Environment Record reference number
- Grade I Listed Buildings
- Grade II* Listed Buildings
- Grade II Listed Buildings*
- Listed Building reference number
- Scheduled Monuments
- Scheduled Monuments reference number
- Conservation Areas
- Conservation Areas reference name



* Listed building 1122866 included in original Historic Environment data is believed to be incorrectly located, the location shown in this figure was identified through site visits



Reference should be made to Document 2.1 Guide to the Plans which provides further information on what the plans show.

NG Investment No. 21847			
B	22/11/2023	Update for Deadline 5	PM LJ CW
A	17/02/2024	Rev A for DCo Application	PM LJ CW
ISSUE	DATE	REMARKS	DRAWN/CHKD/APPD

PROJECT: **Bramford to Twinstead Reinforcement**

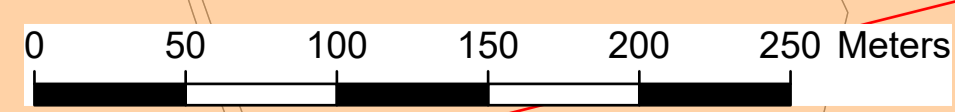
nationalgrid

TITLE: Document 2.8.3
 Statutory and Non-Statutory Sites and Features of the Historic Environment

CIRCUIT / SITE: **Bramford – Pelham & Bramford – Braintree – Bulls Lodge** GIS

ORIGINATOR DRAWING NO. **AAA_BTT_APPFA1_Fig03_Rev0** A1

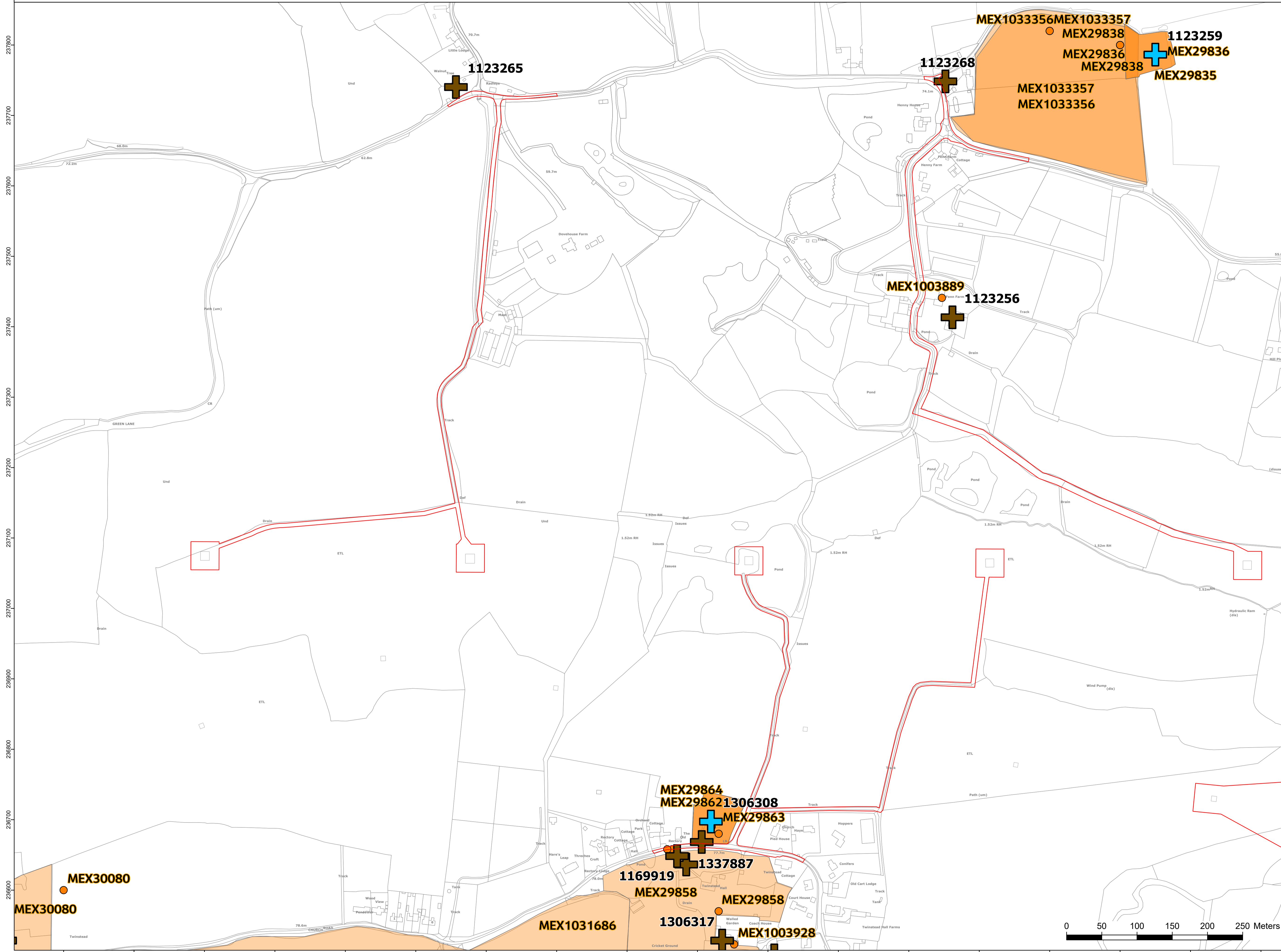
NG DRAWING No. **BT-JAC-020631-500-0004** SHEET NO. **21** NO. OF SHEETS **30** ISSUE: **B**



NATIONAL GRID (BRAMFORD TO TWINSTEAD REINFORCEMENT) ORDER
 PINS APPLICATION NUMBER: EN020002
 STATUTORY AND NON-STATUTORY SITES AND FEATURES OF THE HISTORIC ENVIRONMENT
 REGULATION 5(2)(m)
 SHEET 22 OF 30
 IN THE DISTRICT OF BRAINTREE DISTRICT COUNCIL



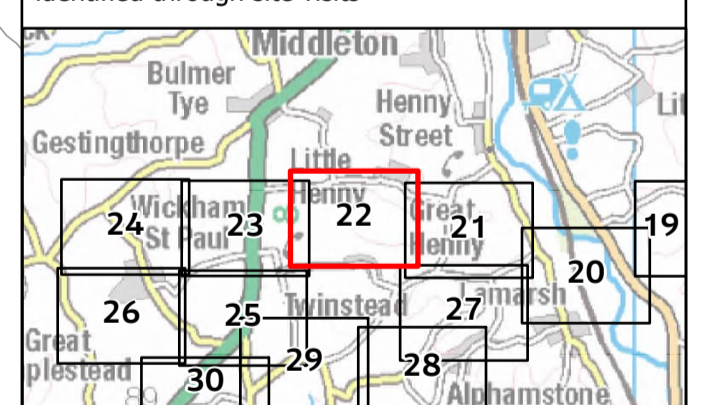
Reproduced from Ordnance Survey maps by permission of Ordnance Survey on behalf of the controller of His Majesty's Stationery Office. © Crown Copyright Ordnance Survey, Licence no. 010059731



Legend

- Order limits
- Historic Environment Record
- Historic Environment Record reference number
- Grade I Listed Buildings
- Grade II* Listed Buildings
- Grade II Listed Buildings*
- Listed Building reference number
- Scheduled Monuments
- Scheduled Monuments reference number
- Conservation Areas
- Conservation Areas reference name

* Listed building 1122866 included in original Historic Environment data is believed to be incorrectly located, the location shown in this figure was identified through site visits



Reference should be made to Document 2.1 Guide to the Plans which provides further information on what the plans show.

NG Investment No. 21847

B	22/11/2023	Update for Deadline 5	PM	LJ	CW
A	17/02/2024	Rev A for DCo Application	PM	LJ	CW
ISSUE	DATE	REMARKS	DRAWN	CHKD	APPD

PROJECT: **Bramford to Twinstead Reinforcement**

nationalgrid

TITLE: Document 2.8.3 Statutory and Non-Statutory Sites and Features of the Historic Environment		
CIRCUIT / SITE: Bramford – Pelham & Bramford – Braintree – Bulls Lodge	GIS	
ORIGINATOR DRAWING NO. AAA_BTT_APPFA1_Fig03_Rev0	A1	
NG DRAWING No. BT-JAC-020631-500-0004	SHEET NO. 22	NO. OF SHEETS 30
SCALE: 1:2,500		ISSUE: B



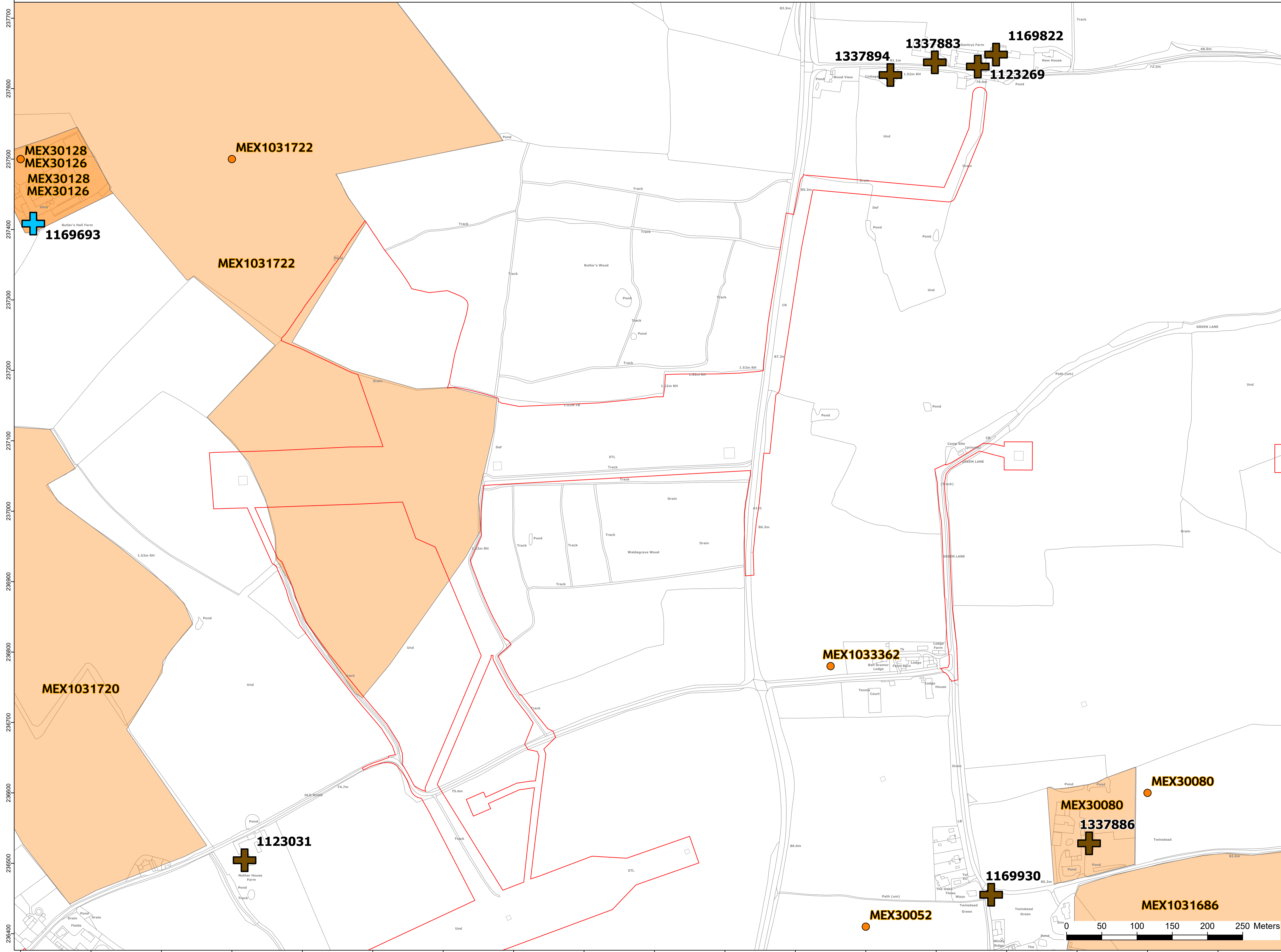
NATIONAL GRID (BRAMFORD TO TWINSTEAD REINFORCEMENT) ORDER
 PINS APPLICATION NUMBER: EN020002
 STATUTORY AND NON-STATUTORY SITES AND FEATURES OF THE HISTORIC ENVIRONMENT
 REGULATION 5(2)(m)
 SHEET 23 OF 30
 IN THE DISTRICT OF BRAINTREE DISTRICT COUNCIL



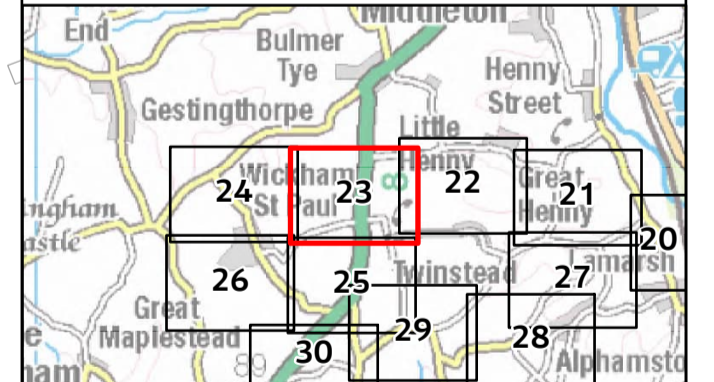
Application Document 2.8.3

Reproduced from Ordnance Survey maps by permission of Ordnance Survey on behalf of the controller of His Majesty's Stationery Office. © Crown Copyright Ordnance Survey, Licence no. 0100059731

- Legend**
- Order limits
 - Historic Environment Record
 - Historic Environment Record reference number
 - Grade I Listed Buildings
 - Grade II* Listed Buildings
 - Grade II Listed Buildings*
 - Listed Building reference number
 - Scheduled Monuments
 - Scheduled Monuments reference number
 - Conservation Areas
 - Hadleigh Conservation Areas reference name



* Listed building 1122866 included in original Historic Environment data is believed to be incorrectly located, the location shown in this figure was identified through site visits



Reference should be made to Document 2.1 Guide to the Plans which provides further information on what the plans show.

NG Investment No. 21847

B	22/11/2023	Update for Deadline 5	PM	LJ	CW
A	17/02/2024	Rev A for DCa Application	PM	LJ	CW
ISSUE	DATE	REMARKS	DRAWN	CHKD	APPD

PROJECT: Bramford to Twinstead Reinforcement

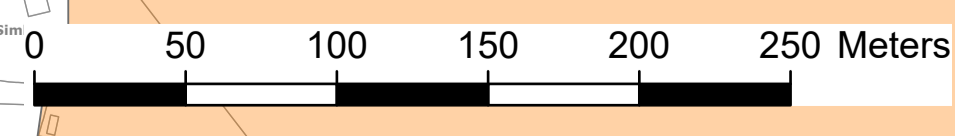
nationalgrid

TITLE: Document 2.8.3 Statutory and Non-Statutory Sites and Features of the Historic Environment

CIRCUIT / SITE: Bramford – Pelham & Bramford – Braintree – Bulls Lodge GIS

ORIGINATOR DRAWING NO. AAA_BTT_APPFA1_Fig03_Rev0 A1

NG DRAWING No. BT-JAC-020631-500-0004 SHEET NO. 23 NO. OF SHEETS 30 ISSUE: B



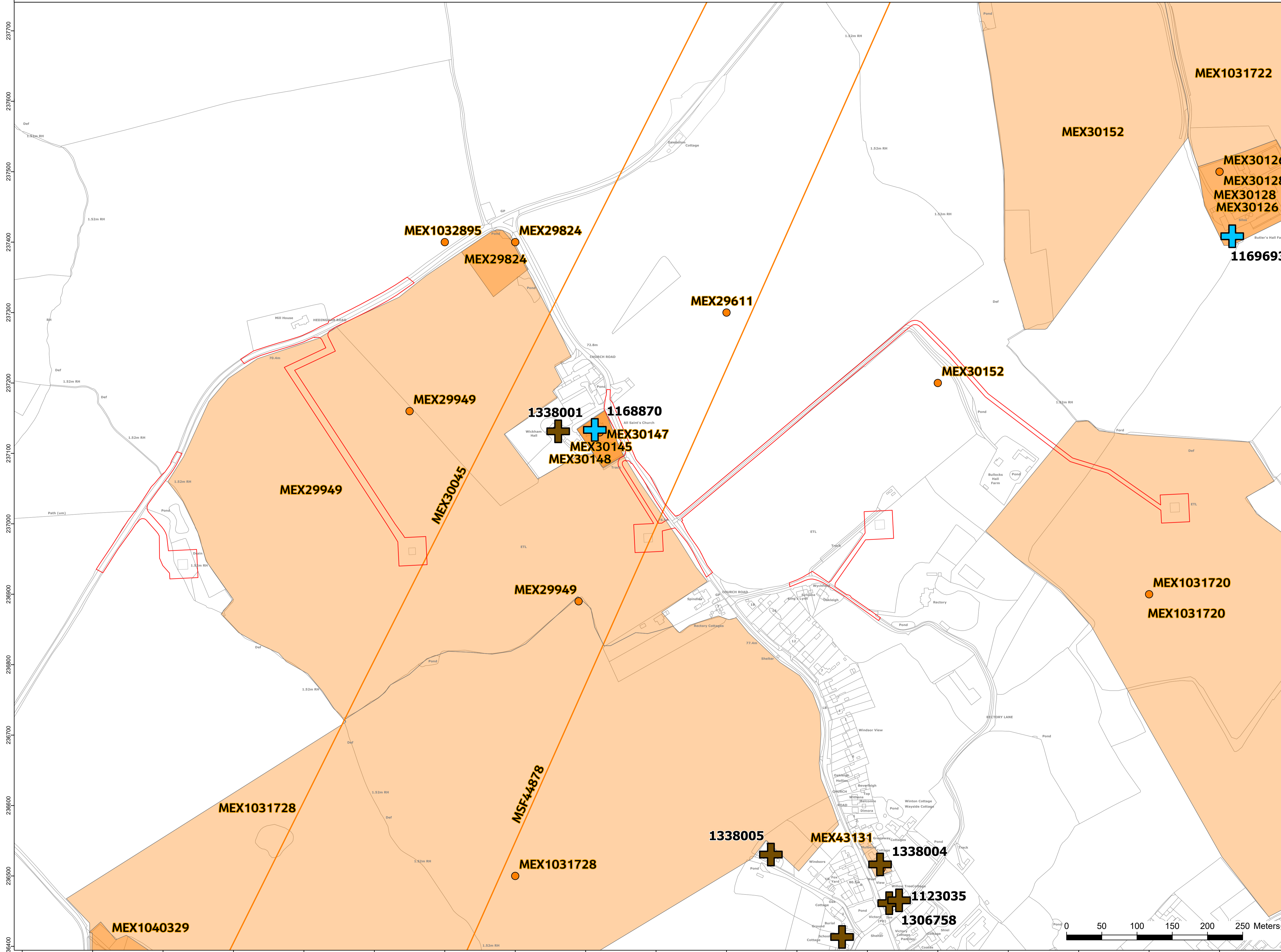
NATIONAL GRID (BRAMFORD TO TWINSTEAD REINFORCEMENT) ORDER
 PINS APPLICATION NUMBER: EN020002
 STATUTORY AND NON-STATUTORY SITES AND FEATURES OF THE HISTORIC ENVIRONMENT
 REGULATION 5(2)(m)
 SHEET 24 OF 30
 IN THE DISTRICT OF BRAINTREE DISTRICT COUNCIL



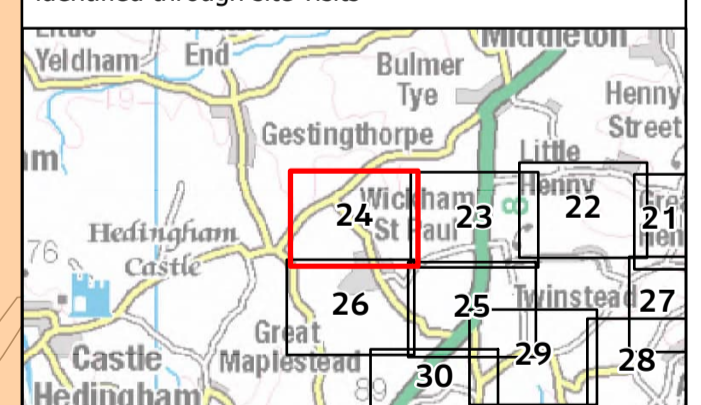
Application Document 2.8.3

Reproduced from Ordnance Survey maps by permission of Ordnance Survey on behalf of the controller of His Majesty's Stationery Office. © Crown Copyright Ordnance Survey, Licence no. 0100059731

- Legend**
- Order limits
 - Historic Environment Record
 - MSF35568 Historic Environment Record reference number
 - + Grade I Listed Buildings
 - + Grade II* Listed Buildings
 - + Grade II Listed Buildings*
 - 1033263 Listed Building reference number
 - Scheduled Monuments
 - 1019889 Scheduled Monuments reference number
 - Conservation Areas
 - Hadleigh Conservation Areas reference name



* Listed building 1122866 included in original Historic Environment data is believed to be incorrectly located, the location shown in this figure was identified through site visits



Reference should be made to Document 2.1 Guide to the Plans which provides further information on what the plans show.

NG Investment No. 21847			
B	22/11/2023	Update for Deadline 5	PM LJ CW
A	17/02/2024	Rev A for DCa Application	PM LJ CW
ISSUE	DATE	REMARKS	DRAWNCHKD APPD

PROJECT: **Bramford to Twinstead Reinforcement**

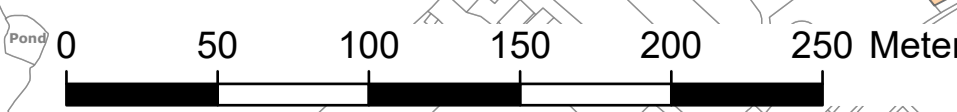
nationalgrid

TITLE: Document 2.8.3
 Statutory and Non-Statutory Sites and Features of the Historic Environment

CIRCUIT / SITE: **Bramford – Pelham & Bramford – Braintree – Bulls Lodge** GIS

ORIGINATOR DRAWING NO. **AAA_BTT_APPFA1_Fig03_Rev0** A1

NG DRAWING No. **BT-JAC-020631-500-0004** SHEET NO. **24** NO. OF SHEETS **30** ISSUE: **B**



NATIONAL GRID (BRAMFORD TO TWINSTEAD REINFORCEMENT) ORDER
 PINS APPLICATION NUMBER: EN020002
 STATUTORY AND NON-STATUTORY SITES AND FEATURES OF THE HISTORIC ENVIRONMENT
 REGULATION 5(2)(m)
 SHEET 25 OF 30
 IN THE DISTRICT OF BRAINTREE DISTRICT COUNCIL

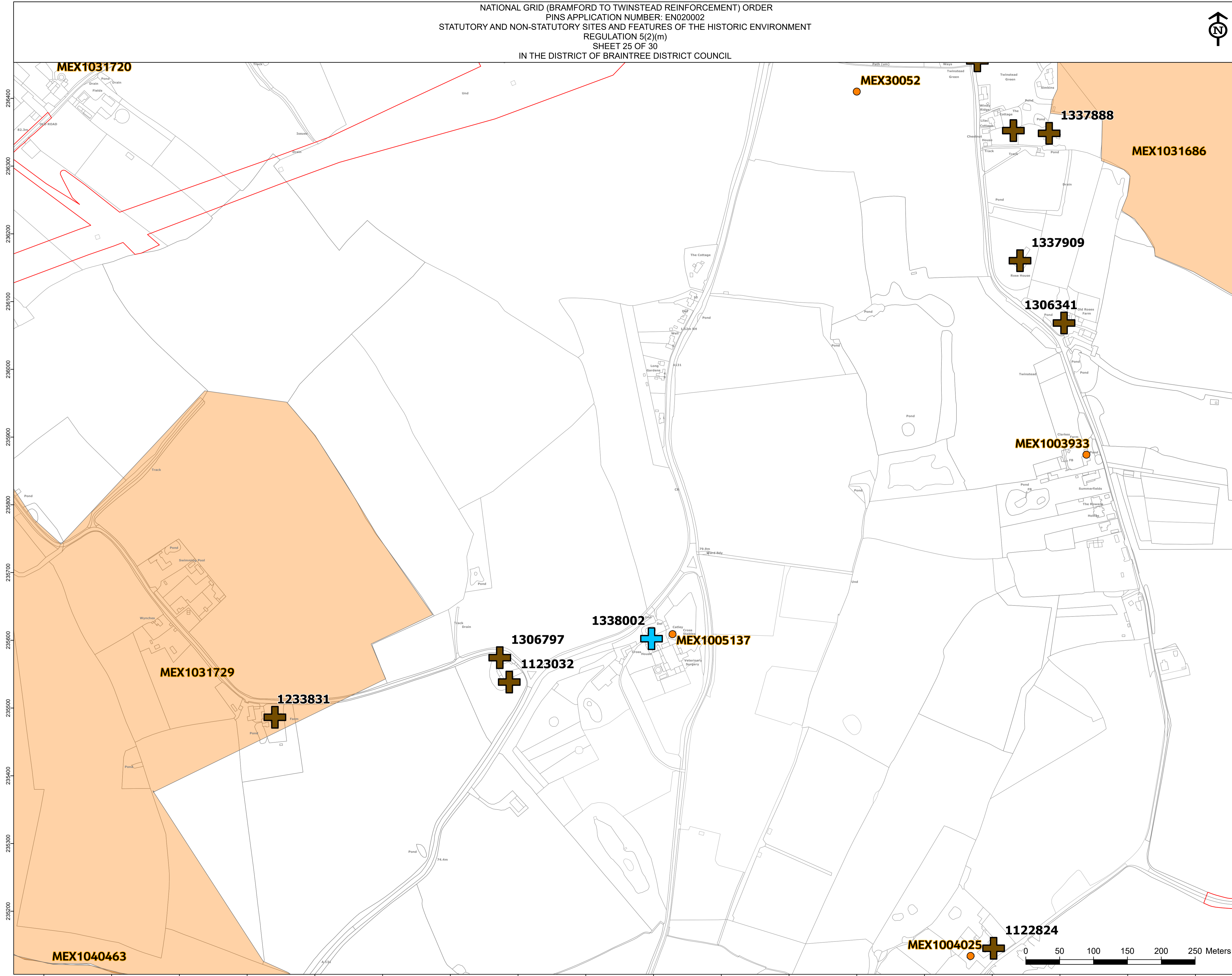


Application Document 2.8.3

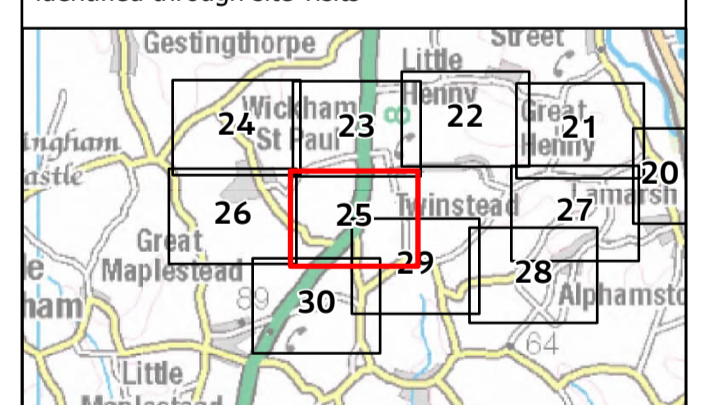
Reproduced from Ordnance Survey maps by permission of Ordnance Survey on behalf of the controller of His Majesty's Stationery Office. © Crown Copyright Ordnance Survey, Licence no. 0100059731

Legend

- Order limits
- Historic Environment Record
- Historic Environment Record reference number
- + Grade I Listed Buildings
- + Grade II* Listed Buildings
- + Grade II Listed Buildings*
- 1033263 Listed Building reference number
- Scheduled Monuments
- 1019889 Scheduled Monuments reference number
- Conservation Areas
- Hadleigh Conservation Areas reference name



* Listed building 1122866 included in original Historic Environment data is believed to be incorrectly located, the location shown in this figure was identified through site visits



Reference should be made to Document 2.1 Guide to the Plans which provides further information on what the plans show.

NG Investment No. 21847			
B	22/11/2023	Update for Deadline 5	PM LJ CW
A	17/02/2024	Rev A for DCs Application	PM LJ CW
ISSUE	DATE	REMARKS	DRAWNCHKD APPD

PROJECT: **Bramford to Twinstead Reinforcement**

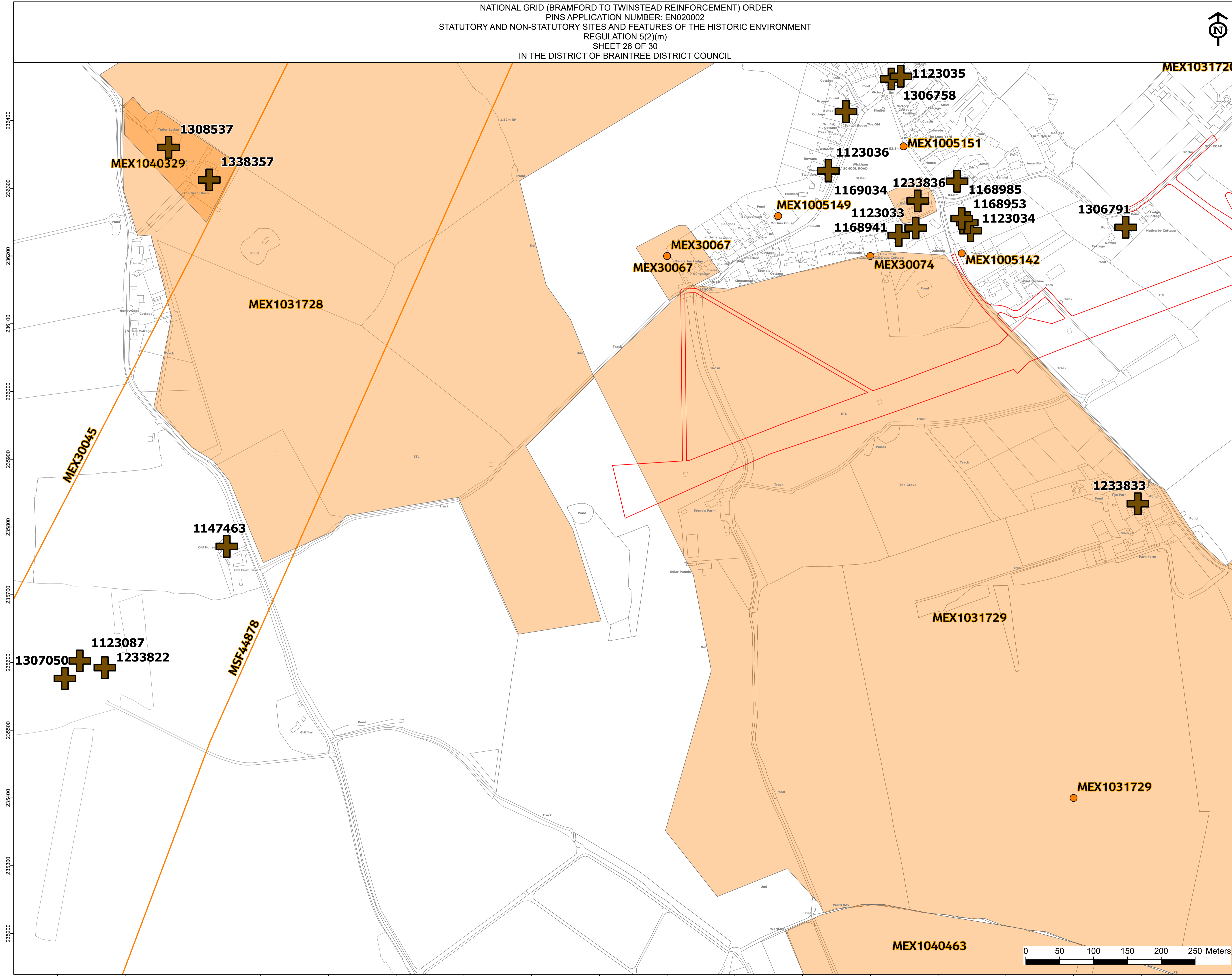


TITLE: Document 2.8.3
 Statutory and Non-Statutory Sites and Features of the Historic Environment

CIRCUIT / SITE: Bramford – Pelham & Bramford – Braintree – Bulls Lodge	GIS
ORIGINATOR DRAWING NO. AAA_BTT_APPFA1_Fig03_Rev0	A1
NG DRAWING No. BT-JAC-020631-500-0004	SHEET NO. OF SHEETS 25 30
SCALE: 1:2,500	ISSUE: B

NATIONAL GRID (BRAMFORD TO TWINSTEAD REINFORCEMENT) ORDER
 PINS APPLICATION NUMBER: EN020002
 STATUTORY AND NON-STATUTORY SITES AND FEATURES OF THE HISTORIC ENVIRONMENT
 REGULATION 5(2)(m)
 SHEET 26 OF 30
 IN THE DISTRICT OF BRAINTREE DISTRICT COUNCIL

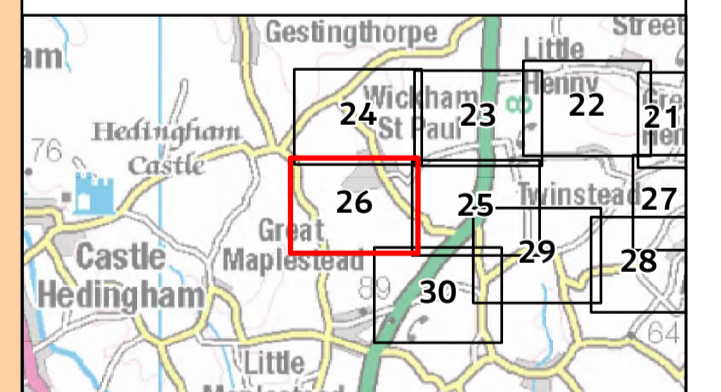
Reproduced from Ordnance Survey maps by permission of Ordnance Survey on behalf of the controller of His Majesty's Stationery Office. © Crown Copyright Ordnance Survey, Licence no. 0100059731



Legend

- Order limits
- Historic Environment Record
- Historic Environment Record reference number
- Grade I Listed Buildings
- Grade II* Listed Buildings
- Grade II Listed Buildings*
- Listed Building reference number
- Scheduled Monuments
- Scheduled Monuments reference number
- Conservation Areas
- Hadleigh Conservation Areas reference name

* Listed building 1122866 included in original Historic Environment data is believed to be incorrectly located, the location shown in this figure was identified through site visits



Reference should be made to Document 2.1 Guide to the Plans which provides further information on what the plans show.

NG Investment No. 21847

B	22/11/2023	Update for Deadline 5	PM	LJ	CW
A	17/02/2024	Rev A for DCs Application	PM	LJ	CW
ISSUE	DATE	REMARKS	DRAWN	CHKD	APPD

PROJECT: Bramford to Twinstead Reinforcement

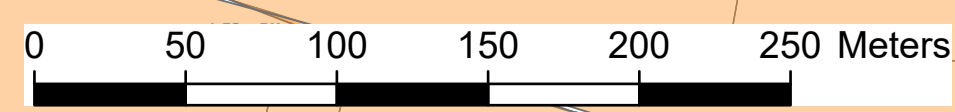
nationalgrid

TITLE: Document 2.8.3
 Statutory and Non-Statutory Sites and Features of the Historic Environment

CIRCUIT / SITE: Bramford – Pelham & Bramford – Braintree – Bulls Lodge GIS

ORIGINATOR DRAWING NO. AAA_BTT_APPFA1_Fig03_Rev0 A1

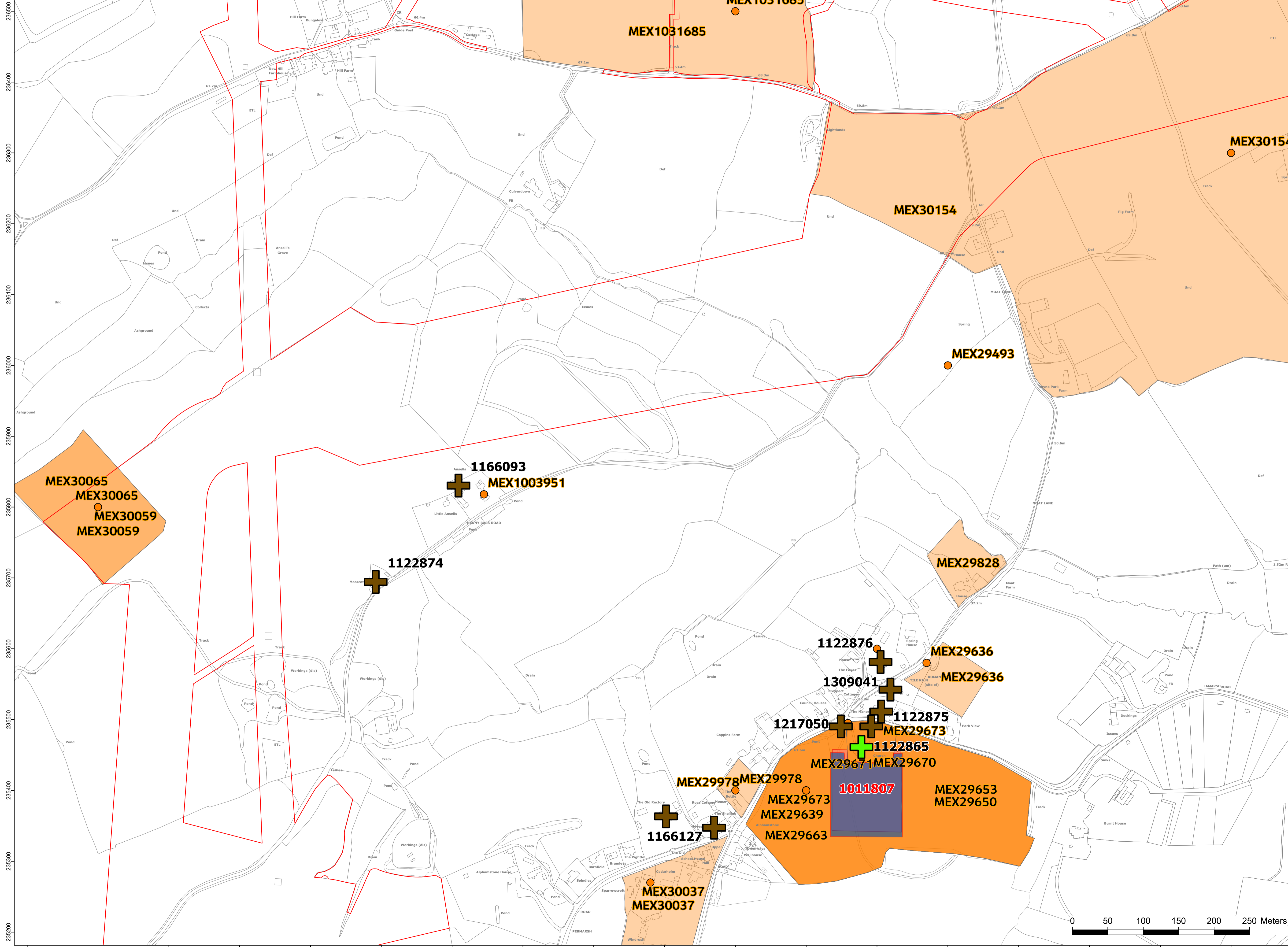
NG DRAWING No. BT-JAC-020631-500-0004 SHEET NO. 26 NO. OF SHEETS 30 ISSUE: B



NATIONAL GRID (BRAMFORD TO TWINSTEAD REINFORCEMENT) ORDER
 PINS APPLICATION NUMBER: EN020002
 STATUTORY AND NON-STATUTORY SITES AND FEATURES OF THE HISTORIC ENVIRONMENT
 REGULATION 5(2)(m)
 SHEET 27 OF 30
 IN THE DISTRICT OF BRAINTREE DISTRICT COUNCIL



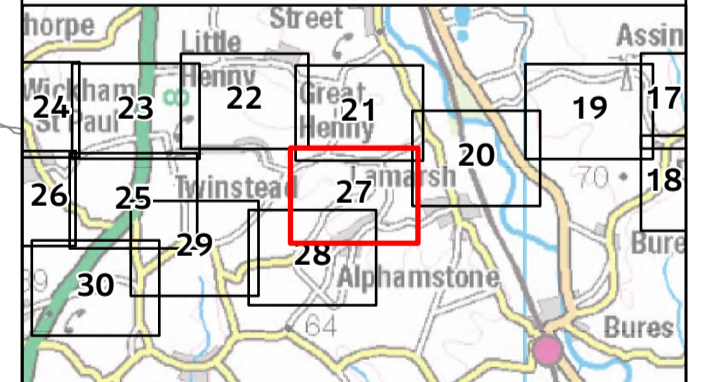
Reproduced from Ordnance Survey maps by permission of Ordnance Survey on behalf of the controller of His Majesty's Stationery Office. © Crown Copyright Ordnance Survey, Licence no. 010059731



Legend

- Order limits
- Historic Environment Record
- Historic Environment Record reference number
- + Grade I Listed Buildings
- + Grade II* Listed Buildings
- + Grade II Listed Buildings*
- 1033263 Listed Building reference number
- Scheduled Monuments
- 1019889 Scheduled Monuments reference number
- Conservation Areas
- Hadleigh Conservation Areas reference name

* Listed building 1122866 included in original Historic Environment data is believed to be incorrectly located, the location shown in this figure was identified through site visits



Reference should be made to Document 2.1 Guide to the Plans which provides further information on what the plans show.

NG Investment No. 21847			
B	22/11/2023 Update for Deadline 5	PM	LJ
A	17/02/2024 Rev A for DCo Application	PM	LJ
ISSUE	DATE	REMARKS	DRAWN/CHKD/APPD
PROJECT: Bramford to Twinstead Reinforcement			
nationalgrid			
TITLE: Document 2.8.3 Statutory and Non-Statutory Sites and Features of the Historic Environment			
CIRCUIT / SITE: Bramford – Pelham & Bramford – Braintree – Bulls Lodge		GIS	
ORIGINATOR DRAWING NO. AAA_BTT_APPFA1_Fig03_Rev0			
NG DRAWING No. BT-JAC-020631-500-0004		SHEET NO. 27	NO. OF SHEETS 30
SCALE: 1:2,500			B



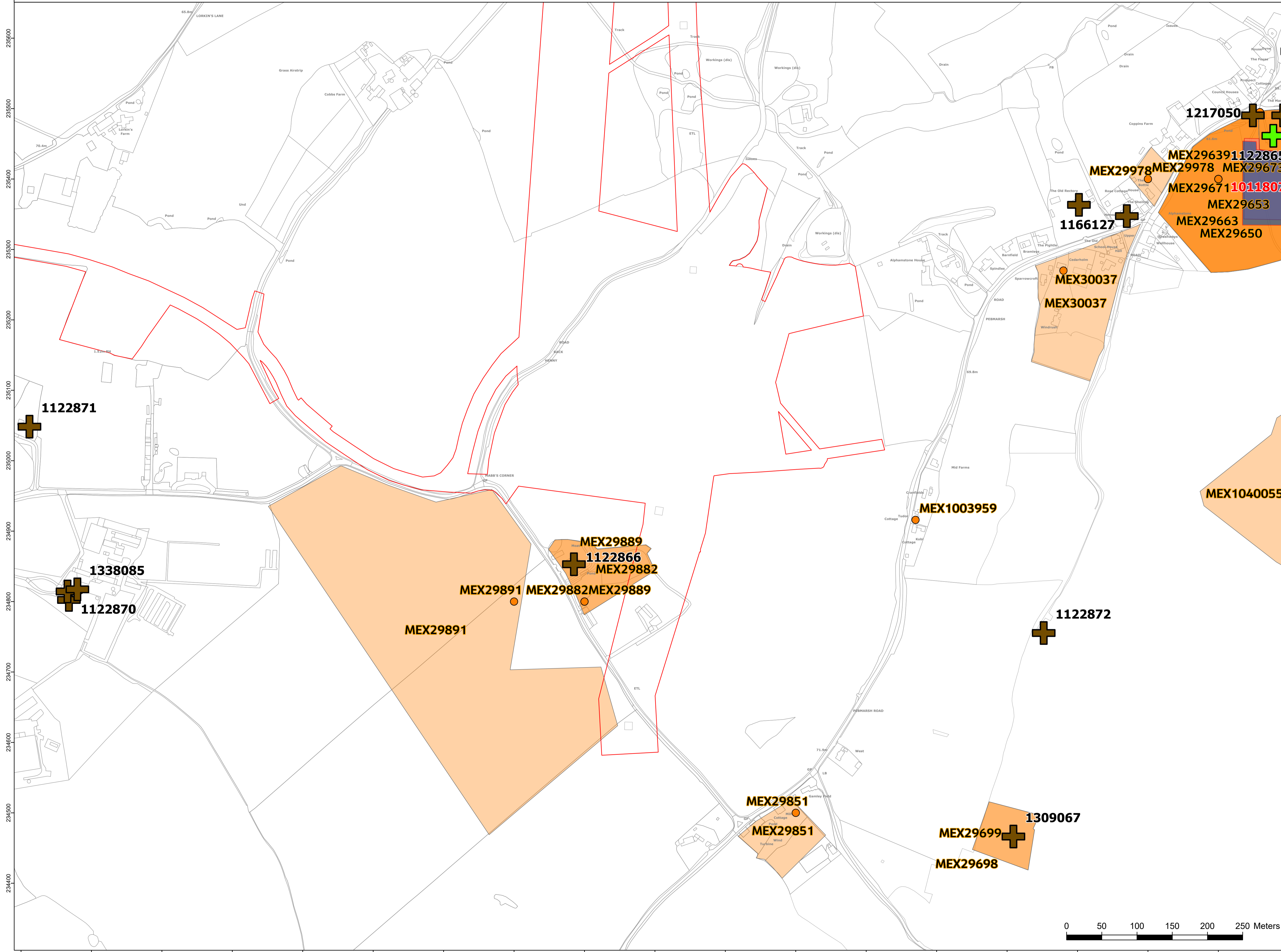
NATIONAL GRID (BRAMFORD TO TWINSTEAD REINFORCEMENT) ORDER
 PINS APPLICATION NUMBER: EN020002
 STATUTORY AND NON-STATUTORY SITES AND FEATURES OF THE HISTORIC ENVIRONMENT
 REGULATION 5(2)(m)
 SHEET 28 OF 30
 IN THE DISTRICT OF BRAINTREE DISTRICT COUNCIL

Reproduced from Ordnance Survey maps by permission of Ordnance Survey on behalf of the controller of His Majesty's Stationery Office. © Crown Copyright Ordnance Survey, Licence no. 0100059731

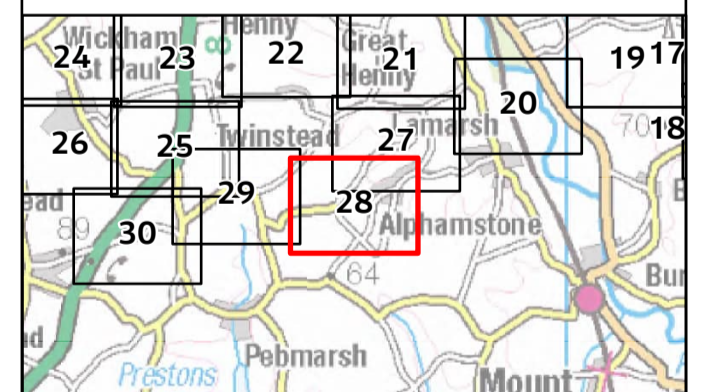


Legend

- Order limits
- Historic Environment Record
- + Grade I Listed Buildings
- + Grade II* Listed Buildings
- + Grade II Listed Buildings*
- 1033263 Listed Building reference number
- Scheduled Monuments
- 1019889 Scheduled Monuments reference number
- Conservation Areas
- Hadleigh Conservation Areas reference name



* Listed building 1122866 included in original Historic Environment data is believed to be incorrectly located, the location shown in this figure was identified through site visits



Reference should be made to Document 2.1 Guide to the Plans which provides further information on what the plans show.

NG Investment No. 21847			
B	22/11/2023	Update for Deadline 5	PM LJ CW
A	17/02/2024	Rev A for DCs Application	PM LJ CW
ISSUE	DATE	REMARKS	DRAWNCHKD APPD

PROJECT: Bramford to Twinstead Reinforcement

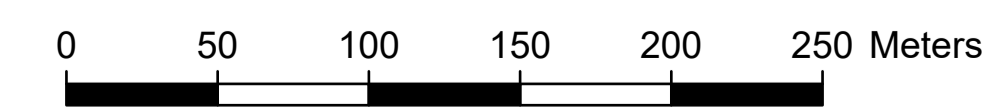
nationalgrid

TITLE: Document 2.8.3
 Statutory and Non-Statutory Sites and Features of the Historic Environment

CIRCUIT / SITE: Bramford – Pelham & Bramford – Braintree – Bulls Lodge GIS

ORIGINATOR DRAWING NO. AAA_BTT_APPFA1_Fig03_Rev0 A1

NG DRAWING No. BT-JAC-020631-500-0004 SHEET NO. 28 NO. OF SHEETS 30 ISSUE: B



NATIONAL GRID (BRAMFORD TO TWINSTEAD REINFORCEMENT) ORDER
 PINS APPLICATION NUMBER: EN020002
 STATUTORY AND NON-STATUTORY SITES AND FEATURES OF THE HISTORIC ENVIRONMENT
 REGULATION 5(2)(m)
 SHEET 29 OF 30
 IN THE DISTRICT OF BRAINTREE DISTRICT COUNCIL

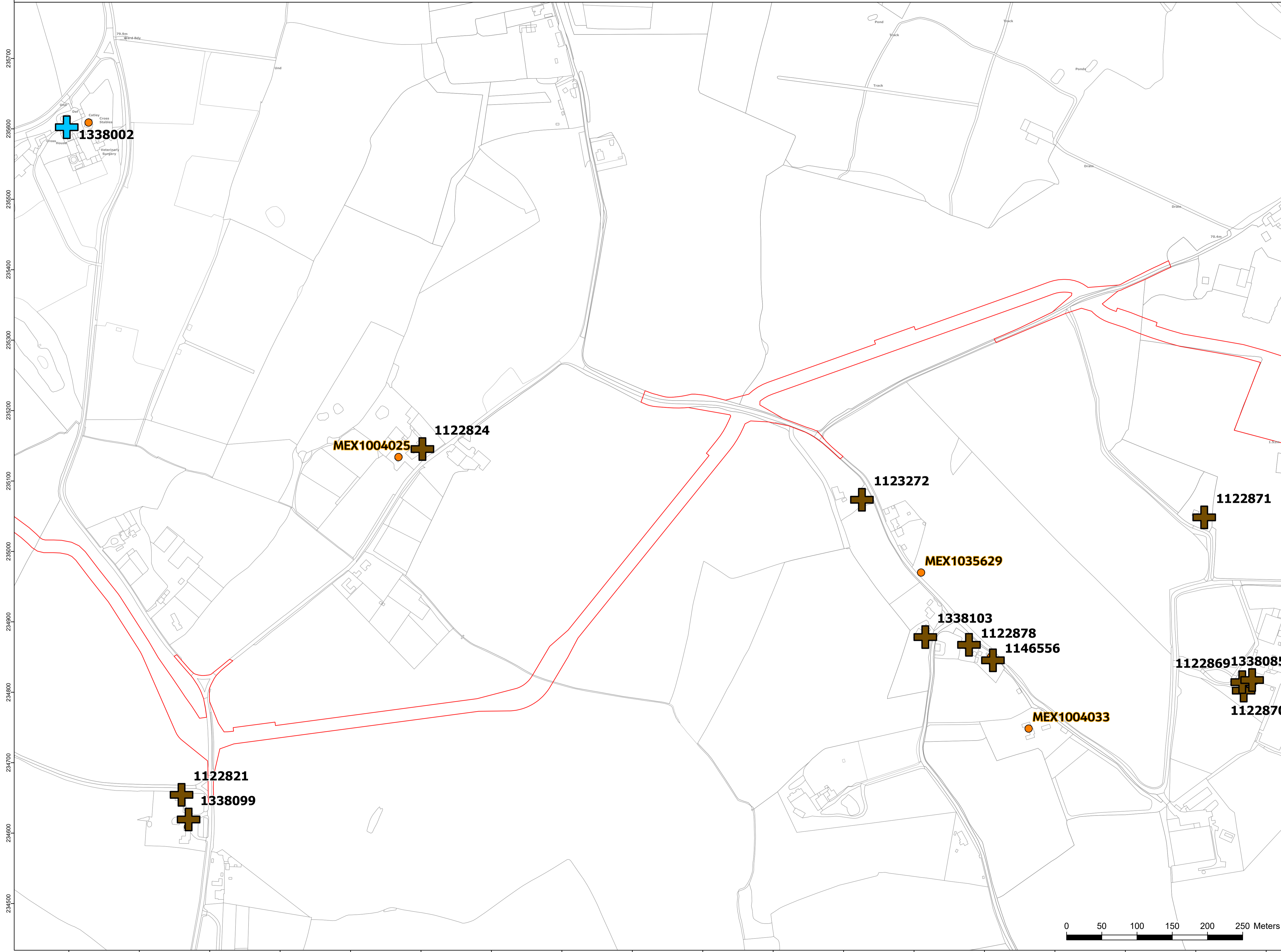


Application Document 2.8.3

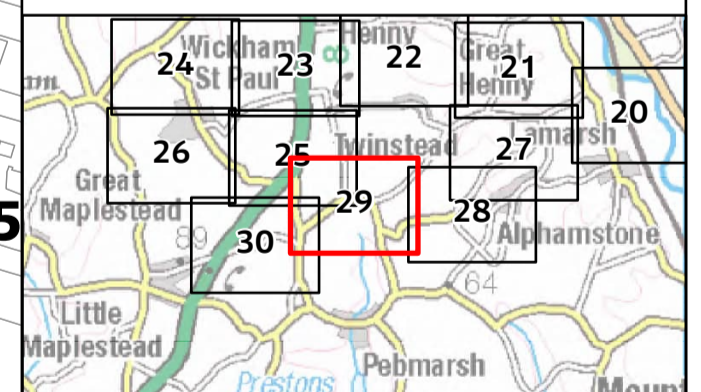
Reproduced from Ordnance Survey maps by permission of Ordnance Survey on behalf of the controller of His Majesty's Stationery Office. © Crown Copyright Ordnance Survey, Licence no. 010059731

Legend

- Order limits
- Historic Environment Record
- MSF35568 Historic Environment Record reference number
- + Grade I Listed Buildings
- + Grade II* Listed Buildings
- + Grade II Listed Buildings*
- 1033263 Listed Building reference number
- Scheduled Monuments
- 1019889 Scheduled Monuments reference number
- Conservation Areas
- Hadleigh Conservation Areas reference name



* Listed building 1122866 included in original Historic Environment data is believed to be incorrectly located, the location shown in this figure was identified through site visits



Reference should be made to Document 2.1 Guide to the Plans which provides further information on what the plans show.

NG Investment No. 21847

B	22/11/2023	Update for Deadline 5	PM	LJ	CW
A	17/02/2024	Rev A for DCs Application	PM	LJ	CW
ISSUE	DATE	REMARKS	DRAWN	CHKD	APPD

PROJECT: **Bramford to Twinstead Reinforcement**

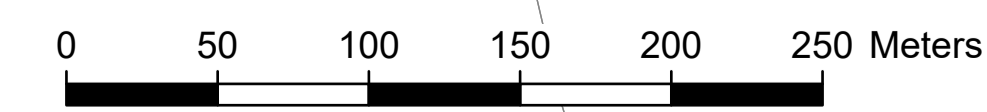
nationalgrid

TITLE: Document 2.8.3
 Statutory and Non-Statutory Sites and Features of the Historic Environment

CIRCUIT / SITE: **Bramford – Pelham & Bramford – Braintree – Bulls Lodge** GIS

ORIGINATOR DRAWING NO. **AAA_BTT_APPFA1_Fig03_Rev0** A1

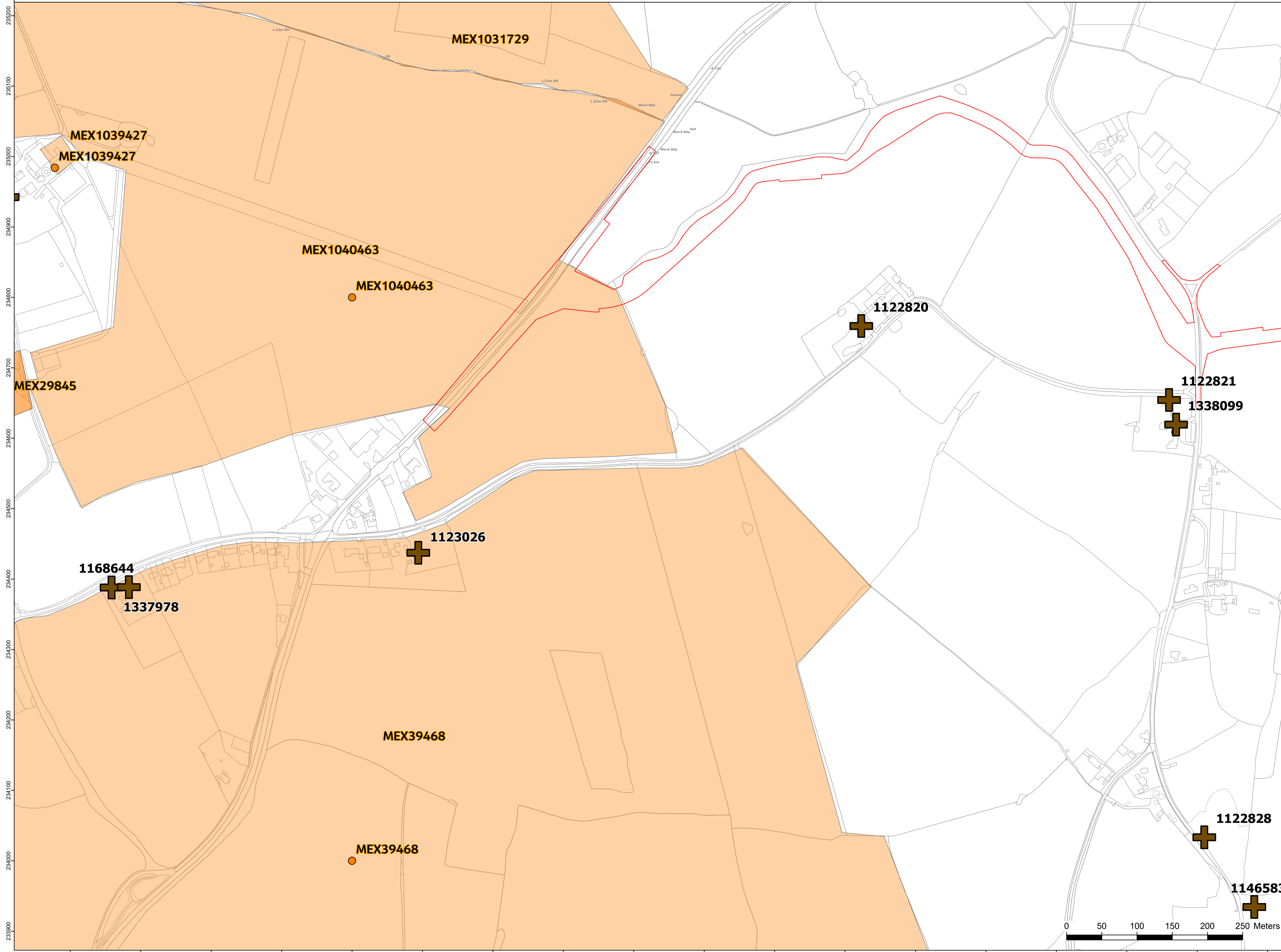
NG DRAWING No. **BT-JAC-020631-500-0004** SHEET NO. **29** NO. OF SHEETS **30** ISSUE: **B**



NATIONAL GRID (BRAMFORD TO TWINSTEAD REINFORCEMENT) ORDER
 PINS APPLICATION NUMBER: EN020002
 STATUTORY AND NON-STATUTORY SITES AND FEATURES OF THE HISTORIC ENVIRONMENT
 REGULATION 5(2)(m)
 SHEET 30 OF 30
 IN THE DISTRICT OF BRAINTREE DISTRICT COUNCIL

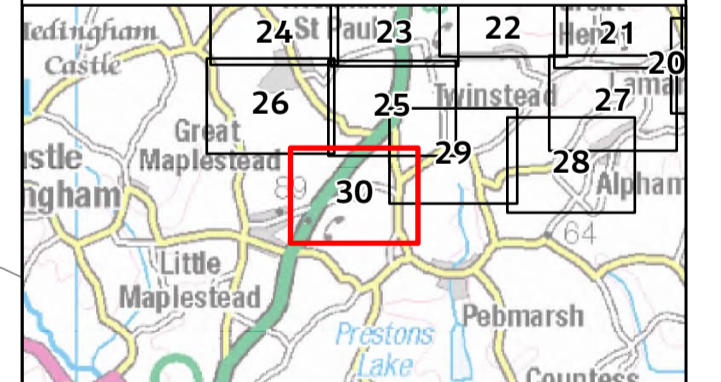


Reproduced from Ordnance Survey maps by permission of Ordnance Survey on behalf of the controller of His Majesty's Stationery Office. © Crown Copyright Ordnance Survey, Licence no. 0100059731



- Legend**
- Order limits
 - Historic Environment Record
 - MSF35568 Historic Environment Record reference number
 - + Grade I Listed Buildings
 - + Grade II* Listed Buildings
 - + Grade II Listed Buildings*
 - 1033263 Listed Building reference number
 - Scheduled Monuments
 - 1019889 Scheduled Monuments reference number
 - Conservation Areas
 - Hadleigh Conservation Areas reference name

* Listed building 1122866 included in original Historic Environment data is believed to be incorrectly located, the location shown in this figure was identified through site visits



Reference should be made to Document 2.1 Guide to the Plans which provides further information on what the plans show.

NG Investment No. 21847

ISSUE	DATE	REMARKS	DRAWN	CHECKD	APPD
B	22/11/2023	Update for Deadline 5	PM	LJ	CW
A	17/02/2024	Rev A for DCs Application	PM	LJ	CW

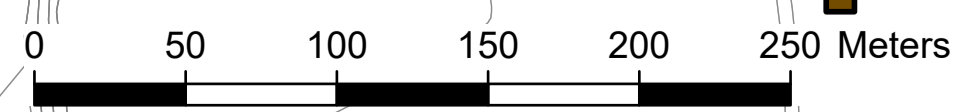
PROJECT: **Bramford to Twinstead Reinforcement**

nationalgrid

TITLE: Document 2.8.3
 Statutory and Non-Statutory Sites and Features of the Historic Environment

CIRCUIT / SITE: **Bramford – Pelham & Bramford – Braintree – Bulls Lodge** GIS

ORIGINATOR DRAWING NO. AAA_BTT_APPFA1_Fig03_Rev0 A1
 NG DRAWING No. BT-JAC-020631-500-0004 SHEET NO. 30 NO. OF SHEETS 30 ISSUE: B
 SCALE: 1:2,500



National Grid plc
National Grid House,
Warwick Technology Park,
Gallows Hill, Warwick.
CV34 6DA United Kingdom

Registered in England and Wales
No. 4031152
nationalgrid.com